



Juneau Park / Cathedral Square
Neighborhood Improvement District

NEIGHBORHOOD IMPROVEMENT DISTRICT NO. 2: TWO PARKS NID
PROPOSED INITIAL OPERATING PLAN

July, 2012

DRAFT
July 31, 2012

TABLE OF CONTENTS

	Page
I. INTRODUCTION	1
II. DISTRICT BOUNDARIES	1
III. PROPOSED OPERATING PLAN	2
A. Plan Objectives.	2
B. Proposed Activities.	2
C. Proposed Expenditures and Financing Method.	3
D. Organization of the District Board.....	4
IV. METHOD OF ASSESSMENT.....	8
A. Annual Assessment Rate and Method.	8
B. Excluded and Exempt Property.....	8
V. PROMOTION OF ORDERLY DEVELOPMENT OF THE CITY	9
A. Enhanced Safety and Cleanliness.	9
B. City Role in District Operation.	9
VI. PLAN APPROVAL PROCESS.....	10
A. Public Review Process.....	10
B. Petition Against Creation of the District.....	10
VII. FUTURE YEAR OPERATING PLANS.....	11
A. Changes.....	11
B. Amendment, Severability and Expansion.	11

APPENDICES

- A. Wisconsin Statutes section 66.1110
- B. Petitions
- C. Proposed District Boundaries
- D. Listing of Properties Included in the District
- E. Proposed 2013 Budget
- F. City Attorney's Opinion

I. INTRODUCTION

Under Wisconsin Statutes section 66.1110, municipalities are authorized to create Neighborhood Improvement Districts ("NIDs") upon the petition of at least one property owner within the proposed district. Similar to the statute governing Business Improvement Districts (Wisconsin Statutes section 66.1109), the purpose of the NID statute is to allow owners of real property, at least some of which is used for residential purposes, within the districts ". . . to develop, to manage and promote the districts and to establish an assessment method to fund these activities." 1983 Wis. Act 184, Section 1, legislative declaration. See Appendix A.

The City of Milwaukee (the "City") has received petitions from property owners which request creation of a NID to be known as Two Parks Neighborhood Improvement District (the "District"). See Appendix B. The purpose of the District shall be to promote and sustain Cathedral Square and Juneau Parks (the "Parks"). In this regard, the District shall be authorized to enter into a cooperative, access and maintenance agreement for the Parks with Milwaukee County (the "County") and to improve, manage, maintain and contract for services which supplement services currently provided by the City and the County (the "County") at the Parks.

Pursuant to the NID statute, this initial Operating Plan (the "Operating Plan") for the District has been prepared to outline proposed expenditures by the District, the special assessment method applicable to properties within the District and services intended to be provided by the District. This Plan has been developed by the District proponents with technical assistance from the City's Department of City Development and the County Parks Department.

II. DISTRICT BOUNDARIES

The District boundaries, as proposed, generally cover the east side of Downtown Milwaukee and the Lake Michigan lakefront, focusing on the areas nearest to the Parks. The proposed District boundaries include the Milwaukee River to the west, Ogden Avenue to the north, Lake Michigan to the east and Clybourn Avenue to the south. Boundaries of the NID are shown in Appendix C of this Operating Plan. A narrative listing of the properties included in the District is set forth in Appendix D.

III. PROPOSED OPERATING PLAN

A. Plan Objectives.

The objectives of the District are to promote and sustain the Parks as a thriving, clean, safe and friendly environment in which to recreate. The District proposes to achieve its objectives by entering into an agreement with the County that will allow the District to improve the Parks and provide maintenance to the Parks in order to enhance their aesthetics, safety, cleanliness and usability. At its inception, the District intends to upgrade and improve the physical environment and aesthetics of the Parks. On an ongoing basis, the District will actively provide maintenance to the Parks to maintain an attractive, welcoming and vibrant atmosphere. At all times, the Parks shall be used for park purposes, and public access to the Parks shall be preserved.

B. Proposed Activities.

The following are the activities proposed by the District for calendar year 2013. The District may, from time to time and as it deems necessary, adjust the size and scope of the activities described below, but only so long as such adjustments in activities are consistent with the activities identified in this or a subsequently approved or amended Operating Plan. The District may not undertake new activities except as included in duly approved operating plans for future years.

1. Proposed Activities for Cathedral Square Park. The District shall enter into a cooperative access and maintenance agreement for Cathedral Square Park with the County. At the outset, the District shall implement certain capital upgrades to Cathedral Square Park, including, but not limited to, installation of a permanent park pavilion, including areas to accommodate events, rest rooms and other park service facilities. On an ongoing basis, the District shall maintain, clean and improve Cathedral Square as appropriate for the District's purposes under this Operating Plan and for general park purposes. The District also shall sponsor or allow others to sponsor events in Cathedral Square, such as Jazz in the Park and Bastille Days.
2. Proposed Activities for Juneau Park. The District shall enter into a cooperative access and maintenance agreement for Juneau Park with the County. At the outset, the District shall implement certain capital upgrades to Juneau Park, including, but not limited to, improved

pedestrian and bike access and amenities and various aesthetic amenities such as enhanced landscaping and public art on top of the Juneau Park bluff. The District may also replant sections of the bluff. On an ongoing basis, the District shall perform specified maintenance to clean and improve the top of the Juneau Park bluff as appropriate for the District's purposes under this Operating Plan and for general park purposes. The District also may sponsor or allow others to sponsor events in Juneau Park, but events in Juneau Park are not anticipated to occur as frequently as events occurring in Cathedral Square.

3. Public Access. Notwithstanding anything herein to the contrary, Cathedral Square Park and Juneau Park are acknowledged to be public parks, intended to remain open and accessible to the public in a manner compatible with both the historical uses of such parks and the uses contemplated in this Operating Plan.

C. Proposed Expenditures and Financing Method.

The 2013 proposed annual operating budget for the District is \$475,000. See Appendix E. Of this amount, \$150,000 will finance debt service on capital improvements at Cathedral Square. \$150,000 will finance capital improvements at Juneau Park. \$87,500 will pay for ongoing management, maintenance and events at Cathedral Square. \$87,500 will pay for ongoing management, maintenance and events at Juneau Park. In addition, the County may provide grants or other funding for additional capital improvements in the Parks—primarily at Juneau Park for bluff stabilization, stormwater management and maintenance of the bike path that runs from the top to the bottom of the bluff. (If the County fails to enter into a cooperative access and maintenance agreement with the NID prior to December 15, 2012, the 2013 proposed annual operating budget for the District and total NID assessments for 2013 shall be reduced to \$96,436, which sum shall be used solely to pay NID creation and plan design expenses. In such event, NID assessments shall be levied consistent with the provisions above in 2014.)

The Board shall have the authority and responsibility to prioritize expenditures and to revise the budget as necessary to match the funds actually available, provided that roughly one-half of all funds shall be spent on Cathedral Square and roughly one-half of all funds shall be spent on Juneau Park.

The Board shall approve an annual operating budget for the District each year. In no event will the District levy property assessments that exceed \$.25 per \$1,000 of assessed value. **This \$.25 per \$1,000 of assessed value cap shall be included in all future District operating plans unless the owners of property assessed by the District having a valuation equal to 60% of the valuation of all property assessed by the District affirmatively vote to lift or raise the cap. In addition, if any year's annual operating budget exceeds the prior year's annual operating budget by 4% or more, such budget must be unanimously approved by the entire District Board.** After the District Board has approved the annual operating plan and budget, they will be sent to the City for approval, adoption and inclusion in the City's annual budget for that year. Each District annual operating plan also shall be sent to Milwaukee County's Director of Parks, Recreation and Culture: Milwaukee County may object to any annual operating plan within 10 days following receipt thereof if the operating plan is inconsistent with this initial operating plan or the cooperative access and maintenance agreement between the District and Milwaukee County, in which case the operating plan shall be modified accordingly.

The 2012 assessed valuation of all property subject to assessment within the proposed District boundaries was \$1,928,722,400. The method of assessing annual operating expenses against properties located within the District is set forth in Article IV of this Operating Plan. **Any change in the method of assessing annual operating expenses against properties located within the District must be unanimously approved by the entire District Board, a majority of the Common Council of the City and owners of property assessed by the District having a valuation equal to 60% of the valuation of all property assessed by the District.**

Subsequent revisions to this Operating Plan will specify any additional assessment methodologies and amounts for operating expenses. However, in no event may the District levy assessments in excess of \$.25 per \$1,000 of assessed value.

D. Organization of the District Board.

Upon creation of the District, the District shall hold annual meetings to elect members to the District Board (the "Board") consistent with the terms of this subsection. The Board shall be responsible for implementation of this Operating Plan. This requires the Board to negotiate with the County, the City and providers of services and materials to carry out the Operating Plan; to enter into various leases and contracts; to monitor the effectiveness

of the District's activities: to ensure compliance with the provisions of applicable statutes and regulations; and to make reimbursements for any overpayments of District assessments.

Wisconsin Statutes section 66.1110(4)(a)(1) requires that the Board be composed of at least five members, all of whom shall own or occupy real property within the District.

The Board shall be structured and operate as follows:

1. Board Size. The Board shall consist of nine (9) voting members elected by NID property owners and occupiers, and two (2) nonvoting members who shall be the elected County Supervisors representing the District. The Board shall appoint two subboards—one to manage Cathedral Square and a second to manage Juneau Park.
2. Composition.
 - (a) The voting Board shall consist of:
 - (i) Five individuals who own or occupy commercial property elected by all commercial property owners/occupiers in the District, as follows:
 - One Board member shall be the owner or occupant of a commercial office space of 100,000 square feet or larger;
 - One Board member shall be the owner or operator of a hotel with more than 60 rooms;
 - One Board member shall be the owner or operator of a streetfront, retail business, which may include a restaurant; and
 - Two Board members shall be at large.

At least one of the five individuals representing commercial property owners/occupiers in the District also shall be a member of the East Town Association, Inc. Board.

- (ii) Three individuals who own or occupy residential property elected by all residential property owners/occupiers in the District as follows:
 - At least one Board member shall be a member of the Board of Juneau Park Friends; and
 - Two Board members shall be at large, but all must own or occupy residential property located in separate stand alone buildings.
- (iii) One representative of Northwestern Mutual Life Insurance Company, an owner of some of the largest commercial properties by assessed value, also a member of both the East Town Association, Inc. and the Friends of Juneau Park and elected by all commercial property owners/occupiers in the District.

No two Board members may represent the same property, building or site.

Each year, the Board shall reconfirm the assessed valuations, ownerships and occupancies of all properties located within the District. If the assessed valuation, ownership or occupancy of any particular building or site in any year ceases to satisfy the criteria set forth above, the Board shall rearrange such building or site in the appropriate category and consistent with Wisconsin Statutes section 66.1110(4).

Notwithstanding anything herein to the contrary, the number of Board members who represent commercial and residential property, respectively, shall be set, as closely as possible, in the same proportion as is the aggregate valuation of commercial property in the District to the total assessed value of all property in the District, and the aggregate valuation of residential property in the District to the total assessed value of all property in the District.

- (b) The nine-member elected voting Board shall, by majority vote, appoint one five member subboard to manage Cathedral Square and a second five member subboard to manage Juneau Park. The Cathedral Square subboard may or may not include the five board members elected pursuant to II.D.2.(a)(i) above, and the Juneau Park subboard may or may not include

the three board members elected pursuant to III.D.2.(a)(ii). However, the board member designated under subsection 2(a)(iii) above shall serve on both subboards.

- (c) The two (2) nonvoting members who shall be the elected County Supervisors representing the District shall be invited to attend and provide input (but not vote) at all meetings of the Board and subboards.
- 3. Term. All members elected to the Board shall serve for a period of one year provided that members shall continue to serve until the annual election subsequent to their initial election and except that members may be re-elected.
- 4. Compensation. None.
- 5. Meetings. All meetings of the Board shall be governed by the Wisconsin Open Meetings Law if and as legally required.
- 6. Record Keeping. Files and records of the Board's affairs shall be kept pursuant to public records requirements.
- 7. Staffing and Office. The Board may employ staff and/or contract for staffing services pursuant to this Operating Plan and subsequent modifications thereof. The Board may also maintain an office for the District, which shall be located within the District.
- 8. Meetings. The Board shall meet regularly, at least once every six months. The Board shall adopt rules of order (by-laws) to govern the conduct of its meetings.
- 9. Method of Electing Members to District Board. The date and time for the initial annual meeting shall be on November ____, 2012 at 6 p.m. at the O'Donnell Park Pavilion. Thereafter, an annual meeting at which members of the Board will be elected shall be held at 6 p.m. on the first Thursday of November of each year of the District's existence. Prior to the meeting, the City shall publish a Class 2 notice that contains the time and place of the annual meeting. The notice shall specify that all individuals who either own or occupy real property within the District are eligible to serve on the Board and vote at the election.

At the meeting, the individuals who own or occupy real property within the District shall be divided in 2 groups. One group shall

consist of those individuals who own or occupy commercial property, and one group shall consist of those individuals who own or occupy residential property. Each group shall elect from among its members the number of Board members set to represent its group pursuant to this or a subsequent operating plan.

10. Changes. Any change in the Board size, composition or election methodology must be approved by the entire District Board.

IV. METHOD OF ASSESSMENT

A. Annual Assessment Rate and Method.

The annual assessment for District operating expenses will be levied against each property within the District in direct proportion to the current assessed value of each property for real property tax purposes. Thus, the amount of a special assessment against a particular property may change from year to year if that property's assessed value changes relative to other properties within the District.

Appendix D identifies each property included in the District and shows the proposed District assessment for each property for the initial year of operation. Such proposed assessments are based on the assessed value and classification estimated in 2012 pursuant to the foregoing formula.

B. Exempt Property; District-Owned Property.

The NID statute requires explicit consideration of certain classes of property. In compliance with the law, the following statements are provided.

1. In accordance with the interpretation of the City Attorney regarding Wisconsin Statutes section 66.1110(7)(a), property exempt from general real estate taxes has been excluded from the District. Owners of tax exempt property adjoining the District and expected to benefit from District activities will be asked to make a financial contribution to the District on a voluntary basis. Funds collected in this manner in any given year shall be used to reduce the assessment against taxable property in the District for the following year. In addition, those tax exempt properties adjoining the District which are later determined no longer to be exempt from general property taxes shall automatically become included within the District and subject

to assessment under any current operating plan without necessity to undertake any other act.

2. The Board may not own real property unless otherwise provided in a subsequent operating plan and approved consistent with Wisconsin Statutes section 66.1110(2)(e).

V. PROMOTION OF ORDERLY DEVELOPMENT OF THE CITY

A. Enhanced Aesthetics and Usability of the Parks.

Under Wisconsin Statutes section 66.1110(2)(d), this Operating Plan is required to specify how the creation of the District promotes the orderly development of the City. The District will enhance the aesthetics and usability of the Parks. Increased aesthetics and usability of the Parks will increase property tax base and quality of life in the City.

B. City Role in District Operation.

The City has committed to assisting owners and occupants in the District to promote its objectives. To this end, the City has played a significant role in creation of the District and in the implementation of the initial Operating Plan. In furtherance of its commitment, the City shall:

1. Provide technical assistance to the District in the adoption of this and subsequent operating plans and provide such other assistance as may be appropriate.
2. Collect assessments, maintain the same in a segregated account and disburse monies to the Board.
3. Receive annual audits as required per Wisconsin Statutes section 66.1110(4)(c).
4. Provide the Board, through the Office of Assessment, on or before June 1 of each year, with the official City records on the assessed value of each tax key number within the District as of January 1 of each year for purposes of calculating the District assessments.

VI. PLAN APPROVAL PROCESS

A. Public Review Process.

The NID statute establishes a specific process for reviewing and approving proposed districts. Pursuant to the statutory requirements, the following process will be followed:

1. The City Plan Commission will send, by certified mail, a public hearing notice, a copy of the proposed Operating Plan and a detail map showing the proposed District boundaries to all owners of real property within the proposed district. In addition, a Class 2 notice of the public hearing will be published in a local newspaper of general circulation.
2. At least 30 days before creation of the District, the City Plan Commission will hold a public hearing, will approve or disapprove this Operating Plan and will report its action to the Common Council.
3. The Community Economic Development Committee of the Common Council will review the proposed Operating Plan at a public meeting and will make a recommendation to the full Common Council.
4. The Common Council will act on the proposed Operating Plan at a meeting which has been preceded by publication of a Class 2 notice of the meeting and mailing a notice of the meeting by certified mail to all owners of real property within the proposed District.
5. If adopted by the Common Council, the proposed Operating Plan is sent to the Mayor for his approval.

B. Petition Against Creation of the District.

The City may not create the District if, within 30 days of the City Plan Commission's public hearing, a petition is filed with the City containing signatures of:

1. Owners of property to be assessed under the proposed initial Operating Plan having a valuation equal to more than 40% of the valuation of all property to be assessed under the proposed initial Operating Plan, using the method of valuation specified in the proposed initial Operating Plan; or

2. Owners of property to be assessed under the proposed initial Operating Plan having an assessed valuation equal to more than 40% of the assessed valuation of all property to be assessed under the proposed initial Operating Plan.

VII. FUTURE YEAR OPERATING PLANS

A. Changes.

It is anticipated that the District will continue to revise and develop this Operating Plan annually, in response to changing needs and opportunities in the District, in accordance with the purposes and objectives defined in this Operating Plan.

Wisconsin Statutes section 66.1110(4)(b) requires the Board and the City to annually review and make changes as appropriate in the Operating Plan. Therefore, while this document outlines in general terms proposed activities, information on specific assessed values, budget amounts and assessment amounts are based solely upon current conditions. Greater detail about subsequent years' activities will be provided in the required annual plan updates, and approval by the Common Council of such plan updates shall be conclusive evidence of compliance with this Operating Plan and the NID statute.

In later years, the District Operating Plan will continue to apply the assessment formula, as adjusted, to raise funds to meet the next annual budget.

B. Amendment, Severability and Expansion.

This District has been created under authority of Wisconsin Statutes section 66.1110. Except as set forth in the next sentence, should any court find any portion of this statute invalid or unconstitutional its decision will not invalidate or terminate the District and this Operating Plan shall be amended to conform to the law without need of re-establishment. Should any court find invalid or unconstitutional the organization of the District Board or any requirement for a vote of the entire District Board or a vote of owners of a majority of property assessed by the District, the District shall automatically terminate and this Operating Plan shall be of no further force and effect.

APPENDIX A

Wisconsin Statutes section 66.1110

09-10 Wis. Stats. 636

(h) "Planning commission" means a plan commission under s. 62.23 or, if none exists, a board of public land commissioners or, if none exists, a planning committee of the local legislative body.

(2) An operating plan shall include at least all of the following elements:

(a) The special assessment method applicable to the neighborhood improvement district.

(b) The kind, number, and location of all proposed expenditures within the neighborhood improvement district.

(c) A description of the methods of financing all estimated expenditures and the time when related costs will be incurred.

(d) A description of how the creation of the neighborhood improvement district promotes the orderly development of the municipality, including its relationship to any municipal master plan.

(e) A statement as to whether the local legislative body authorizes the board to own real property and, if so, a description of the real property to be owned, the purpose of the ownership, and a statement of to whom the real property will be transferred if the neighborhood improvement district is terminated.

(f) A legal opinion that pars. (a) to (e) have been complied with.

(3) A municipality may create a neighborhood improvement district and adopt its operating plan if all of the following conditions are met:

(a) An owner of real property subject to general real estate taxes and located in the proposed neighborhood improvement district designated under par. (b) has petitioned the municipality for creation of a neighborhood improvement district.

(b) The planning commission has designated a proposed neighborhood improvement district and adopted its proposed initial operating plan.

(c) At least 30 days before creation of the neighborhood improvement district and adoption of its initial operating plan by the municipality, the planning commission has held a public hearing on its proposed neighborhood improvement district and initial operating plan. Notice of the hearing shall be published as a class 2 notice under ch. 985. Before publication, a copy of the notice, together with a copy of the proposed initial operating plan and a copy of a detail map showing the boundaries of the proposed neighborhood improvement district, shall be sent by certified mail to all owners of real property within the proposed neighborhood improvement district. The notice shall state the boundaries of the proposed neighborhood improvement district and shall indicate that copies of the proposed initial operating plan are available from the planning commission on request.

(d) Within 30 days after the hearing under par. (c), one of the following has not filed a petition with the planning commission protesting the proposed neighborhood improvement district or its proposed initial operating plan:

1. The owners of property to be assessed under the proposed initial operating plan having a valuation equal to more than 40 percent of the valuation of all property to be assessed under the proposed initial operating plan, using the method of valuation specified in the proposed initial operating plan.

2. The owners of property to be assessed under the proposed initial operating plan having an assessed valuation equal to more than 40 percent of the assessed valuation of all property to be assessed under the proposed initial operating plan.

(e) The local legislative body has voted to adopt the proposed initial operating plan for the neighborhood improvement district. The local legislative body shall publish a class 2 notice under ch. 985 regarding the meeting at which the local legislative body will vote on whether to adopt the proposed initial operating plan for the neighborhood improvement district. Before publication, a copy of the notice shall be sent by certified mail to all owners of real property within the proposed neighborhood improvement district.

66.1110 Neighborhood improvement districts. (1) in this section:

(a) "Board" means a neighborhood improvement district board elected under sub. (4) (a).

(b) "Chief executive officer" means a mayor, city manager, village president, or town chairperson.

(c) "Local legislative body" means a common council, village board of trustees, or town board of supervisors.

(d) "Municipality" means a city, village, or town.

(e) "Neighborhood improvement district" means an area within a municipality consisting of nearby but not necessarily contiguous parcels, at least some of which are used for residential purposes and are subject to general real estate taxes, and property that is acquired and owned by the board if the local legislative body approved acquisition of the property under sub. (4) (d) as part of its approval of the initial operating plan under sub. (3) (e).

(f) "Operating plan" means a plan adopted or amended under this section for the development, redevelopment, maintenance, operation, and promotion of a neighborhood improvement district.

(g) "Owner" means the owner of real property that is located within the boundaries, or the proposed boundaries, of a neighborhood improvement district.

(4) (a) 1. If the local legislative body adopts the proposed initial operating plan under sub. (3) (c), it shall determine the size of board, which shall consist of at least 5 members, all of whom shall own or occupy real property in the neighborhood improvement district.

2. The number of board members who represent commercial and residential property, respectively, shall be set by the local legislative body, as closely as possible, in the same proportion as is the aggregate valuation of commercial property in the neighborhood improvement district to the total assessed value of all property in the district, and the aggregate valuation of residential property in the district to the total assessed value of all property in the district.

3. The local legislative body shall set the time and place for a meeting at which members of the board will be elected, and shall publish a class 2 notice under ch. 985 that contains this information. The notice shall specify that all individuals who either own or occupy real property within the neighborhood improvement district are eligible to serve on the board and vote at the election.

4. At the meeting, the individuals who own or occupy real property shall be divided into 2 groups. One group shall consist of those individuals who own or occupy commercial property, and one group shall consist of those individuals who own or occupy residential property. Each group shall elect from among its members the number of board members set to represent its group by the local legislative body under subd. 2.

5. Board members elected under subd. 4. shall serve a one year term, and may be reelected. Annually, the number of board members who represent commercial and residential properties, based on the calculation described in subd. 2., may be reallocated by the local legislative body to the greatest extent possible to be consistent with the proportion described under subd. 2.

6. Annually, board members shall be elected under the procedures contained in this paragraph. If a vacancy occurs during the term of a board member, an individual shall be elected to fill the unexpired term of the member under the procedures contained in this paragraph.

(b) The board shall annually consider and may make changes to the operating plan, which may include termination of the plan, for the neighborhood improvement district. The board shall then submit the operating plan to the local legislative body for its approval. If the local legislative body disapproves the operating plan, the board shall consider and may make changes to the operating plan and may continue to resubmit the operating plan until local legislative body approval is obtained. Any change to the special assessment method applicable to the neighborhood improvement district shall be approved by the local legislative body.

(c) The board shall prepare and make available to the public annual reports describing the current status of the neighborhood improvement district, including expenditures and revenues. The report shall include an independent certified audit of the implementation of the operating plan obtained by the municipality. The municipality shall obtain an additional independent certified audit upon termination of the neighborhood improvement district.

(d) Either the board or the municipality, as specified in the operating plan as adopted, or amended and approved under this section, has all of the powers necessary or convenient to implement the operating plan, including the power to contract.

(5) All special assessments received from a neighborhood improvement district and all other appropriations by the municipality or other moneys received for the benefit of the neighborhood improvement district shall be placed in a segregated account in the municipal treasury. No disbursements from the account may be made except to reimburse the municipality for appropriations other than special assessments, to pay the costs of audits required under sub. (4) (c) or on order of the board for the purpose of implementing the operating plan. On termination of the neighborhood improvement district by the municipality, all moneys

collected by special assessment remaining in the account shall be disbursed to the owners of specially assessed property in the neighborhood improvement district, in the same proportion as the last collected special assessment.

(6) (a) Subject to pars. (b) and (c), a municipality shall terminate a neighborhood improvement district if one of the following occurs:

1. The owners of property assessed under the operating plan having a valuation equal to more than 50 percent of the valuation of all property assessed under the operating plan, using the method of valuation specified in the operating plan, file a petition with the planning commission requesting termination of the neighborhood improvement district.

2. The owners of property assessed under the operating plan having an assessed valuation equal to more than 50 percent of the assessed valuation of all property assessed under the operating plan, file a petition with the planning commission requesting termination of the neighborhood improvement district.

3. The owners of property assessed under the operating plan having a valuation equal to more than 50 percent of the valuation of all property assessed under the operating plan fail to file a petition with the planning commission to continue the neighborhood improvement district within one year of the date on which the membership of the board changes from a majority which represents commercial properties to a majority that represents residential properties, or vice versa, as described under sub. (4) (a) 3.

(b) 1. A petition may not be filed under this subsection earlier than one year after the date on which the municipality first adopts the operating plan for the neighborhood improvement district.

2. On and after the date on which a petition is filed under par. (a) 1. or 2., or on and after the date on which a petition must be filed under par. (a) 3., neither the board nor the municipality may enter into any new obligations by contract or otherwise to implement the operating plan until the expiration of 30 days after the date of the hearing under subd. 3. and unless the neighborhood improvement district is not terminated under par. (c).

3. Within 30 days after the filing of a petition under par. (a) 1. or 2., the planning commission shall hold a public hearing on the proposed termination. Within 30 days after the deadline for filing a petition under par. (a) 3. passes, the planning commission shall hold a public hearing on the proposed termination. Notice of the hearing shall be published as a class 2 notice under ch. 985. Before publication, a copy of the notice, together with a copy of a detail map showing the boundaries of the neighborhood improvement district, shall be sent by certified mail to all owners of real property within the neighborhood improvement district. The notice shall state the boundaries of the neighborhood improvement district and shall indicate that copies of the operating plan are available from the planning commission on request and are posted in the building in which the municipality's governing body regularly holds its meetings.

4. Within 30 days after the date of the hearing under subd. 3., every owner of property assessed under the operating plan may send written notice to the planning commission indicating, if the owner signed a petition under par. (a) 1. or 2., that the owner retracts the owner's request to terminate the neighborhood improvement district, or, if the owner did not file or sign a petition under par. (a) 1. or 2., that the owner requests termination of the neighborhood improvement district under par. (a) 1. or 2.

5. Within 30 days after the date of the hearing under subd. 3., every owner of property assessed under the operating plan may send written notice to the planning commission indicating, if the owner signed a petition under par. (a) 3., that the owner retracts the owner's request to continue the neighborhood improvement district, or, if the owner did not file or sign a petition under par. (a) 3., that the owner requests continuation of the neighborhood improvement district under subd. 3.

(c) After the expiration of 30 days after the date of the hearing under par. (b) 3., and after adding any additions and subtracting

66.1110 MUNICIPAL LAW

any retractions under par. (b) 4. and 5., the municipality shall terminate the neighborhood improvement district on the date on which the obligation with the latest completion date entered into to implement the operating plan expires if the owners who have signed the petition requesting the termination of the neighborhood improvement district under par. (a) 1. or 2. constitute the required groups specified in par. (a) 1. or 2., or if an insufficient representation of owners, as described under par. (a) 3., petition to continue the neighborhood improvement district under par. (a) 3.

(7) (a) 1. Except as provided in subd. 2., any parcel of real property used exclusively for less than 8 residential dwelling units and real property that is exempted from general property taxes under s. 70.11 may not be specially assessed for purposes of this section.

2. In a 1st class city, real property that is exempted from general property taxes under s. 70.11 may not be specially assessed for purposes of this section.

(b) A municipality may terminate a neighborhood improvement district at any time.

(c) This section does not limit the power of a municipality under other law to regulate the use of or specially assess real property.

History: 2005 a. 186; 2009 a. 147.

APPENDIX B

Petitions

July 24, 2012

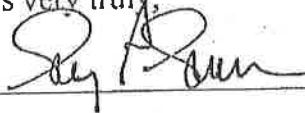
City of Milwaukee
c/o Ms. Vanessa Koster
and Rhonda Manuel
Department of City Development
809 North Broadway - Second Floor
Milwaukee, WI 53202-3617

Dear Ms. Koster and Manuel:

Re: Creation of Neighborhood
Improvement District for Juneau Park
and Cathedral Square Park

The undersigned owner of property located at 929 N. Aston Apt 1901, 1902, 1903
hereby petitions the City of Milwaukee to create a new neighborhood improvement
district (the "NID") for the areas surrounding Juneau Park and Cathedral Square Park.
The undersigned owner intends to participate in the NID consistent with the enclosed
operating plan.

Yours very truly,



BY Gary P. Gowan

Its _____

REINHART\7395862DCT:CMW

July 23, 2012

City of Milwaukee
c/o Ms. Vanessa Koster
and Rhonda Manuel
Department of City Development
809 North Broadway - Second Floor
Milwaukee, WI 53202-3617

Dear Ms. Koster and Manuel:

Re: Creation of Neighborhood
Improvement District for Juneau Park
and Cathedral Square Park

The undersigned owner of property located at 929 N Astor 1904
hereby petitions the City of Milwaukee to create a new neighborhood improvement
district (the "NID") for the areas surrounding Juneau Park and Cathedral Square Park.
The undersigned owner intends to participate in the NID consistent with the enclosed
operating plan.

Yours very truly,

Mary M Mullenax

BY MARY M MULLENAX
Its _____

REINHART\7395862DCT:CMW

July 24, 2011

City of Milwaukee
c/o Mses. Vanessa Koster
and Rhonda Manuel
Department of City Development
809 North Broadway - Second Floor
Milwaukee, WI 53202-3617

Dear Mses Koster and Manuel:

Re: Creation of Neighborhood
Improvement District for Juneau Park
and Cathedral Square Park

The undersigned owner of property located at 825 N. Prospect Ave., #702
hereby petitions the City of Milwaukee to create a new neighborhood improvement
district (the "NID") for the areas surrounding Juneau Park and Cathedral Square Park.
The undersigned owner intends to participate in the NID consistent with the enclosed
operating plan.

Yours very truly,

DOWNTOWN LLC
BY [Signature]
Its [Signature]
BY Lisa S. Hatch
its member

REINHART\7395862DCT:CMW

July 24, 2012

City of Milwaukee
c/o Mses. Vanessa Koster
and Rhonda Manuel
Department of City Development
809 North Broadway - Second Floor
Milwaukee, WI 53202-3617

Dear Mses Koster and Manuel:

Re: Creation of Neighborhood
Improvement District for Juneau Park
and Cathedral Square Park

The undersigned owner of property located at 1021 Ogden
hereby petitions the City of Milwaukee to create a new neighborhood improvement
district (the "NID") for the areas surrounding Juneau Park and Cathedral Square Park.
The undersigned owner intends to participate in the NID consistent with the enclosed
operating plan.

Yours very truly,

Maria Schley

BY _____
Its _____

REINHART\7395862DCT:CMW

July 24th, 2012


City of Milwaukee
c/o Mses. Vanessa Koster
and Rhonda Manuel
Department of City Development
809 North Broadway - Second Floor
Milwaukee, WI 53202-3617

Dear Mses Koster and Manuel:

Re: Creation of Neighborhood
Improvement District for Juneau Park
and Cathedral Square Park

The undersigned owner of property located at 929 N. Astor A (901
hereby petitions the City of Milwaukee to create a new neighborhood improvement
district (the "NID") for the areas surrounding Juneau Park and Cathedral Square Park.
The undersigned owner intends to participate in the NID consistent with the enclosed
operating plan.

Yours very truly,


BY Joanne MacInnes
Its _____

REINHART\7395862DCT:CMW

July 23, 2012

City of Milwaukee
c/o Mses. Vanessa Koster
and Rhonda Manuel
Department of City Development
809 North Broadway - Second Floor
Milwaukee, WI 53202-3617

Dear Mses Koster and Manuel:

Re: Creation of Neighborhood
Improvement District for Juneau Park
and Cathedral Square Park

The undersigned owner of property located at 777 E. WI AVE (TENANT) *
hereby petitions the City of Milwaukee to create a new neighborhood improvement
district (the "NID") for the areas surrounding Juneau Park and Cathedral Square Park.
The undersigned owner intends to participate in the NID consistent with the enclosed
operating plan.

Yours very truly,

WM. H. BONIFAS

BY WM. BONIFAS

Its EX UP CREAA EX BOARD EAST
TOWN

* EAST TOWN BOARD

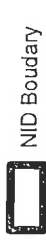
REINHART\7395862DCT:CMW

APPENDIX C


Proposed District Boundaries

Neighborhood Improvement District Downtown

Land Use



Residential



Commerical



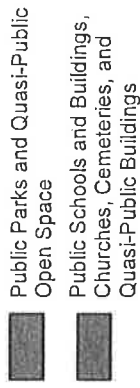
Manufacturing, Construction, and Warehousing



Transportation, Communications, and Utilites



Public and Quasi-Public



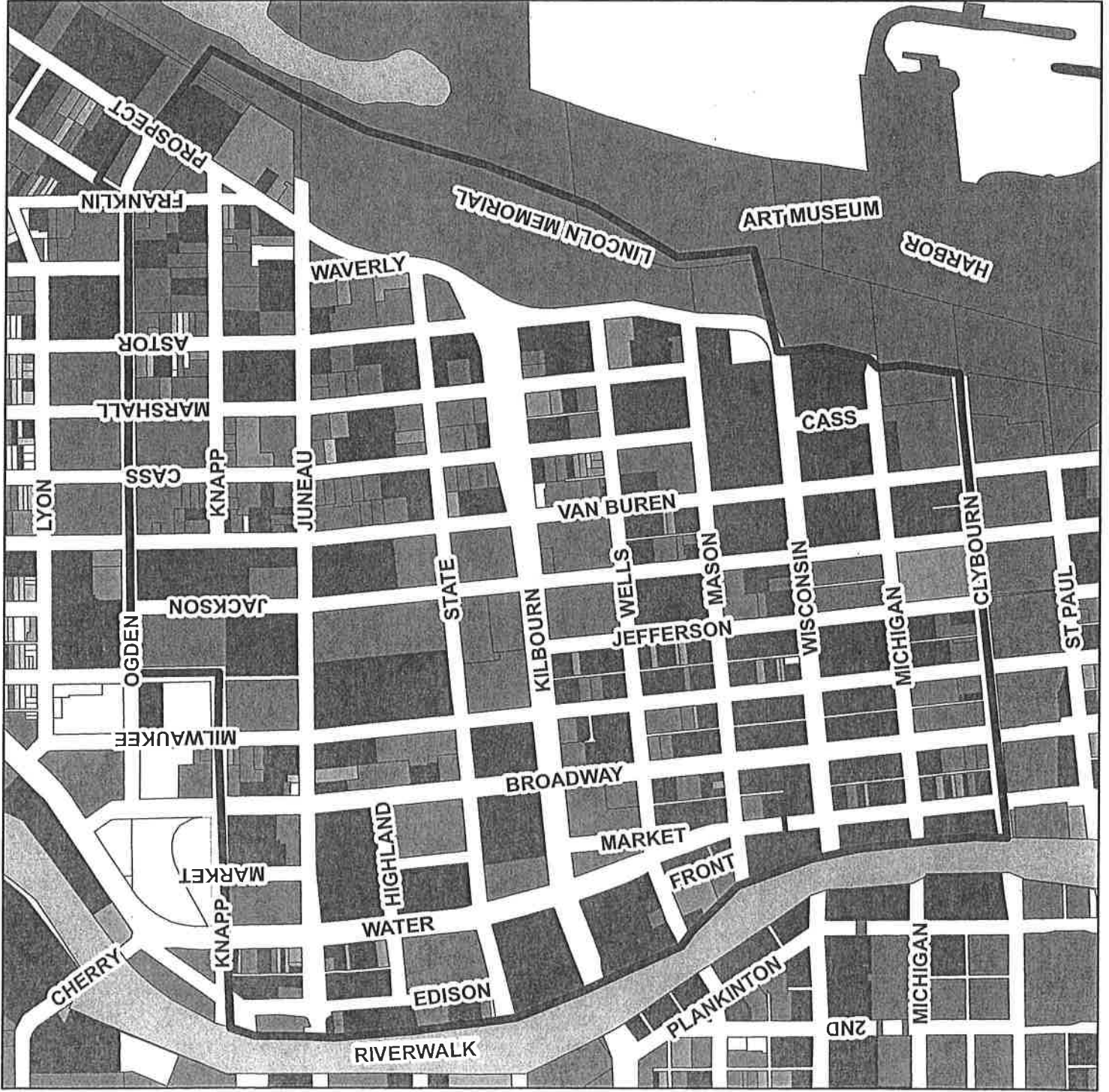
Vacant Land or Recent Taxkey Change



Produced By:
Department of City Development Information Center, AT
Project No:
FIM GIS RecProjectNIDDPDowntown
Map File:
FIM GIS RecProjectNIDMXDowntown
Generated: 7-FEB-2011, Scale = 1:8,000



0 320 640 1,280 Feet



APPENDIX D

Listing of Properties Included in the District

TAXKEY	ADDRESS	GEO_ZIP_CO	OWN_OCPD	OWNER_NAME	C_A_TOTAL	C_A_CLASS	ASSESSMENT
3600478000	1308 N ASTOR ST	532020000	O	CHRISTIAN L STUTZKI	262100	1	\$ 13.11
3600499000	1315 N ASTOR ST	532020000	O	THOMAS R LARSCHEID	232500	1	\$ 11.63
3600505000	1339 N ASTOR ST	532020000	N	SIMENZ REAL ESTATE LLC	259100	1	\$ 12.96
3600476000	1316 N ASTOR ST	532020000	O	GERARDO A CABALLERO	231500	1	\$ 11.58
3600477000	1312 N ASTOR ST	532020000	O	MICHAEL P KEENER	184400	1	\$ 9.22
3600640000	817 E KNAPP ST	532020000	N	DONALD R MARTINSON	206700	1	\$ 10.34
3930521000	1122 N CASS ST	532020000	N	WILLIAM H MORLEY T.O.D.	328700	1	\$ 16.44
3921564000	809 N CASS ST	532020000	O	PAMELA BUCKLEY	243400	1	\$ 12.17
3921568000	712 E WELLS ST	532020000	N	ROBERT L VERTZ	210900	1	\$ 10.55
3921952000	1245 N MILWAUKEE ST	532020000	N	ERVIN SIJARIC	235600	1	\$ 11.78
3921960100	308 E JUNEAU AV	532020000	N	LYNN & ELIZABETH ADELMAN	374100	1	\$ 18.71
3921962000	1206 N BROADWAY	532020000	O	BRIAN W DAINES	147800	1	\$ 7.39
3600497000	1323 N ASTOR ST	532020000	O	LISA R WOLFF	252200	1	\$ 12.61
3600475000	1320 N ASTOR ST	532020000	O	AMY BUTTERFIELD	204200	1	\$ 10.21
3601581100	601 E OGDEN AV	532020000	O	ROZHAN REALTY LLC	651000	2	\$ 32.55
3601584000	1320 N JACKSON ST	532020000	O	H & A OFFICE LLC	191000	2	\$ 9.55
3601583000	1326 N JACKSON ST	532020000	N	ROBERT HECHT	144000	2	\$ 7.20
3590279000	1234 N PROSPECT AV	532020000	N	PROSPECT AVE REAL ESTATE	308000	2	\$ 15.40
3591381000	1051 E OGDEN AV	532020000	N	GMM PROPERTIES LLC	1008000	2	\$ 50.40
3590277000	1216 N PROSPECT AV	532020000	N	PROSPECT AVE REAL ESTATE	390000	2	\$ 19.50
3591011000	1042 E JUNEAU AV	532020000	O	P & P HAISLMAIER LLP	210000	4	\$ 10.50
3591012000	1042 E JUNEAU AV	532020000	O	P & P HAISLMAIER LLP	206000	4	\$ 10.30
3601091110	1028 E JUNEAU AV	532020000	N	AXIS ENTERPRISES LLC	1218000	4	\$ 60.90
3930931000	750 N JEFFERSON ST	532020000	N	WASHINGTON SQUARE	1533000	4	\$ 76.65
3930932000	506 E MASON ST	532020000	N	WASHINGTON SQUARE	3470000	4	\$ 173.50
3960471000	319 E WISCONSIN AV	532020000	N	WISCONSIN & MILWAUKEE	2897500	4	\$ 144.88
3960472000	625 N MILWAUKEE ST	532020000	N	WISCONSIN & MILWAUKEE	152500	4	\$ 7.63
3930611000	715 N MILWAUKEE ST	532020000	N	G/S PARTNERSHIP	58200	4	\$ 2.91
3930612000	717 N MILWAUKEE ST	532020000	N	G/S PARTNERSHIP	171000	4	\$ 8.55
3970541000	627 N BROADWAY	532020000	N	GUARDIAN CREDIT UNION	101000	4	\$ 5.05
3970542000	629 N BROADWAY	532020000	N	GUARDIAN CREDIT UNION	99200	4	\$ 4.96
3970543000	631 N BROADWAY	532020000	N	GUARDIAN CREDIT UNION	61900	4	\$ 3.10
3970544000	633 N BROADWAY	532020000	N	GUARDIAN CREDIT UNION	40900	4	\$ 2.05
3970546000	637 N BROADWAY	532020000	N	GUARDIAN CREDIT UNION	60300	4	\$ 3.02
3970548000	225 E WISCONSIN AV	532020000	N	GUARDIAN CREDIT UNION	94800	4	\$ 4.74
3970549000	221 E WISCONSIN AV	532020000	N	GUARDIAN CREDIT UNION	81200	4	\$ 4.06

TAXKEY	ADDRESS	GEO_ZIP_CO	OWN_OCPD	OWNER_NAME	C_A_TOTAL	C_A_CLASS	ASSESSMENT
3970550000	223 E WISCONSIN AV	532020000	N	GUARDIAN CREDIT UNION	59400	4	\$ 2.97
3970552000	217 E WISCONSIN AV	532020000	N	GUARDIAN CREDIT UNION	60500	4	\$ 3.03
3930863000	1110 N CASS ST	532020000	N	1040 CASS STREET LLC	1090000	4	\$ 54.50
3930864000	1080 N CASS ST	532020000	N	1040 CASS STREET LLC	169900	4	\$ 8.50
3930865000	1020 N CASS ST	532020000	N	1040 CASS STREET LLC	159100	4	\$ 7.96
3930866000	1111 N MARSHALL ST	532020000	N	1040 CASS STREET LLC	100	4	\$ 0.01
3922531000	771 N WATER ST	532020000	N	WATER STREET ASSOCIATES LLC	998000	4	\$ 49.90
3922871000	270 E HIGHLAND AV	532020000	O	BLATZ OFFICES LLC	74700	4	\$ 3.74
3922874000	270 E HIGHLAND AV	532020000	O	BLATZ OFFICES LLC	105800	4	\$ 5.29
3922875000	270 E HIGHLAND AV	532020000	O	BLATZ OFFICES LLC	72800	4	\$ 3.64
3922922000	1150 N WATER ST	532020000	N	DOC MILWAUKEE LP	9500000	4	\$ 475.00
3922932000	731 N WATER ST	532020000	N	COMPASS PROPERTIES 731	7867000	4	\$ 393.35
3922422000	1040 N WATER ST	532020000	N	AAP PROPERTIES	766000	4	\$ 38.30
3922423000	1010 N WATER ST	532020000	N	BEVERLY HILLS PROPERTIES I	1282000	4	\$ 64.10
3930471100	920 E MASON ST	532020000	O	DAVID B PECKERMAN 2001 TRUST	570000	4	\$ 28.50
3922870000	270 E HIGHLAND AV	532020000	N	BLATZ CONDOMINIUM ASSOC	120000	4	\$ 6.00
3922931000	735 N WATER ST	532020000	O	COMPASS PROPERTIES NORTH	16178000	4	\$ 808.90
3922424000	1000 N WATER ST	532020000	O	AAP PROPERTIES LLC	28655000	4	\$ 1,432.75
3930601000	555 E WELLS ST	532020000	N	CATHEDRAL PLACE LLC	31443000	4	\$ 1,572.15
3930614000	723 N MILWAUKEE ST	532020000	N	G/S PARTNERSHIP	119000	4	\$ 5.95
3970545000	635 N BROADWAY	532020000	N	GUARDIAN CREDIT UNION	61000	4	\$ 3.05
3970547000	227 E WISCONSIN AV	532020000	N	GUARDIAN CREDIT UNION	141000	4	\$ 7.05
3922873000	270 E HIGHLAND AV	532020000	O	BLATZ OFFICES LLC	48600	4	\$ 2.43
3930541000	741 N MILWAUKEE ST	532020000	O	BRIAN CHARLES ZARLETTI	546000	4	\$ 27.30
3591013000	1042 E JUNEAU AV	532020000	O	P & P HAISLMAIER LLP	320000	4	\$ 16.00
3930613000	719 N MILWAUKEE ST	532020000	N	G/S PARTNERSHIP	161000	4	\$ 8.05
3922872000	270 E HIGHLAND AV	532020000	O	BLATZ OFFICES LLC	33500	4	\$ 1.68
3970551000	219 E WISCONSIN AV	532020000	N	GUARDIAN CREDIT UNION	147000	4	\$ 7.35
3930602000	535 E WELLS ST	532020000	N	CATHEDRAL PLACE LLC	1944000	4	\$ 97.20
3930857000	825 N PROSPECT AV	532020000	O	UNIVERSITY CLUB TOWER LLC	1400000	4	\$ 70.00
3590103000	1201 N PROSPECT AV	532020000	N	DANIEL P WILHELM	1159000	4	\$ 57.95
3590104100	1060 E JUNEAU AV	532020000	N	GMC MILLER HOUSE LLC	983000	4	\$ 49.15
3590105000	1048 E JUNEAU AV	532020000	N	GMC MILLER HOUSE LLC	218800	4	\$ 10.94
3590108000	1119 E KNAPP ST	532020000	N	CISSIE PELTZ REVOCABLE	279000	4	\$ 13.95
3590109100	1123 E KNAPP ST	532020000	N	GMC MILLER HOUSE LLC	180000	4	\$ 9.00
3600500000	930 E KNAPP ST	532020000	N	MONTGOMERY HOUSE LLC	636000	4	\$ 31.80

TAXKEY	ADDRESS	GEO_ZIP_CO	OWN_OCPD	OWNER_NAME	C_A_TOTAL	C_A_CLASS	ASSESSMENT
3600502200	1324 N MARSHALL ST	532020000	N	ST PAULS EPISCOPAL CHURCH	69600	4	\$ 3.48
3600473100	1332 N ASTOR ST	532020000	N	TRTS OF FIRST UNITARIAN	284000	4	\$ 14.20
3600646000	1219 N CASS ST	532020000	N	1219 NORTH CASS STREET LLC	817000	4	\$ 40.85
3600804100	1214 N ASTOR ST	532020000	N	KNICKERBOCKER ON THE LAKE	729000	4	\$ 36.45
3600806000	1226 N ASTOR ST	532020000	O	MORRIS HOLDINGS LLC	856000	4	\$ 42.80
3600808100	1234 N ASTOR ST	532020000	O	HARP & EAGLE LTD	2100000	4	\$ 105.00
3600901100	606 E JUNEAU AV	532020000	N	DIANE BUILDING CORPORATION	2645000	4	\$ 132.25
3600911000	1237 N VAN BUREN ST	532020000	N	NOLA ET AL	2540000	4	\$ 127.00
3930791000	724 N MILWAUKEE ST	532020000	N	PALERMATHEN LLC	629000	4	\$ 31.45
3930792000	722 N MILWAUKEE ST	532020000	N	PALERMATHEN LLC	397000	4	\$ 19.85
3930942000	711 E KILBOURN AV	532020000	N	701 E KILBOURN LLC	302600	4	\$ 15.13
3930961000	700 E KILBOURN AV	532020000	O	BOOKENDS NORTH LLC	897000	4	\$ 44.85
3960251000	622 N CASS ST	532020000	N	US BANK NATIONAL ASSN	11927000	4	\$ 596.35
3960252100	875 E WISCONSIN AV	532020000	N	875 EAST SPONSOR LLC	53917000	4	\$ 2,695.85
3930581000	714 N MILWAUKEE ST	532020000	O	SAKE II LLC	701000	4	\$ 35.05
3930582000	710 N MILWAUKEE ST	532020000	O	PLANET DEVELOPMENT LLC	540000	4	\$ 27.00
3930631000	924 E WELLS ST	532020000	O	UNIVERSITY CLUB OF MILWAUKEE	2416000	4	\$ 120.80
3930871000	768 N MILWAUKEE ST	532020000	N	WILSON BLDG LLC	87200	4	\$ 4.36
3930872000	752 N MILWAUKEE ST	532020000	N	MONROE BUILDING LLC	3976000	4	\$ 198.80
3922139000	1213 N WATER ST	532020000	N	FORTNEY FORTNEY & FORTNEY	496000	4	\$ 24.80
3922141000	1207 N WATER ST	532020000	N	C/O BIECK MANAGEMENT INC.	758000	4	\$ 37.90
3922142000	146 E JUNEAU AV	532020000	N	CHARLOTTE D VOLK TRUST U/A	230000	4	\$ 11.50
3922146100	134 E JUNEAU AV	532020000	N	ROSSI & ROSSI LLC	504000	4	\$ 25.20
3920739000	322 E MICHIGAN ST	532020000	O	MC GEOCH BUILDING LLC	2070000	4	\$ 103.50
3920740000	602 N BROADWAY	532020000	N	600 NORTH BROADWAY PTNRS LLC	1345000	4	\$ 67.25
3921509111	716 E CLYBOURN ST	532020000	N	US BANK NATIONAL ASSN	13429000	4	\$ 671.45
3922149111	1232 N EDISON ST	532020000	O	1232 NORTH EDISON LLC	694000	4	\$ 34.70
3922150111	1201 N EDISON ST	532020000	N	1201 NORTH EDISON LLC	841900	4	\$ 42.10
3930532000	906 E MASON ST	532020000	N	DANYELLE A PECKERMAN 2001 TR	206000	4	\$ 10.30
3920741000	608 N BROADWAY	532020000	N	A & K REAL ESTATE	452000	4	\$ 22.60
3920742000	612 N BROADWAY	532020000	N	A & K REAL ESTATE	588000	4	\$ 29.40
3920745000	301 E WISCONSIN AV	532020000	N	MBI PROPERTIES LLC	915000	4	\$ 45.75
3921529110	777 E WISCONSIN AV	532020000	N	US BANK NATIONAL ASSN	180000000	4	\$ 9,000.00
3921546000	720 E WISCONSIN AV	532020000	O	NORTHWESTERN MUTUAL LIFE	24315000	4	\$ 1,215.75
3921561000	827 N CASS ST	532020000	O	THERAPIES EAST PROPERTIES	528000	4	\$ 26.40
3921562000	819 N CASS ST	532020000	N	S & D RIEDEL LLC	554000	4	\$ 27.70

TAXKEY	ADDRESS	GEO_ZIP_CO	OWN_OCPD	OWNER_NAME	C_A_TOTAL	C_A_CLASS	ASSESSMENT
3922551000	825 N WATER ST	532020000	N	ECH-MILW CENTER PKG GARAGE	8244000	4	\$ 412.20
3922562100	1101 N MARKET ST	532020000	N	SSG PROPERTIES LLC	3544000	4	\$ 177.20
3920748000	322 E CLYBOURN ST	532020000	N	MICHAEL A IANNELLI & KAREN	500000	4	\$ 25.00
3920750110	500 N BROADWAY	532020000	N	PATSY & PAUL INCORPORATED	2160000	4	\$ 108.00
3921563000	815 N CASS ST	532020000	N	MARGADETTE M DEMET	439000	4	\$ 21.95
3921566000	724 E WELLS ST	532020000	N	CLARK-WELLS LLC	222000	4	\$ 11.10
3921567000	718 E WELLS ST	532020000	N	CLARK-WELLS LLC	353000	4	\$ 17.65
3920784000	517 N JEFFERSON ST	532020000	N	MILW ACQUISITION PTNRS LLC	632000	4	\$ 31.60
3920786000	412 E CLYBOURN ST	532020000	N	MARIETTA SCHIELD	135000	4	\$ 6.75
3920787000	500 N MILWAUKEE ST	532020000	N	EXIT STRATEGY LLC	459000	4	\$ 22.95
3920797111	411 E WISCONSIN AV	532020000	N	NNN 411 EAST WIS 6 LLC ETAL	90149000	4	\$ 4,507.45
3920801100	424 E WISCONSIN AV	532020000	N	PFISTER LLC	27500000	4	\$ 1,375.00
3921569000	802 N VAN BUREN ST	532020000	N	LAUREL CANYON PROPERTIES LLC	495000	4	\$ 24.75
3921575100	945 N CASS ST	532020000	N	JBC 9 LLC	170000	4	\$ 8.50
3921577100	931 N CASS ST	532020000	N	TAH 8 LLC	189000	4	\$ 9.45
3922301100	250 E KILBOURN AV	532020000	O	MORTGAGE GUARANTY INSURANCE	25207000	4	\$ 1,260.35
3920803100	400 E WISCONSIN AV	532020000	N	CURRY-PIERCE LTD PTNRSHIP	1767000	4	\$ 88.35
3920809000	730 N MILWAUKEE ST	532020000	N	BIG DICK'S PIZZA LLC	477000	4	\$ 23.85
3920810000	411 E MASON ST	532020000	O	HOTEL METRO LLC	5000000	4	\$ 250.00
3921580100	917 N CASS ST	532020000	N	TAH 8 LLC	111000	4	\$ 5.55
3921590000	1119 N CASS ST	532020000	N	JBC 10 LLC	315000	4	\$ 15.75
3920812000	787 N JEFFERSON ST	532020000	N	MARVIN A & MARILYN ZETLEY	279000	4	\$ 13.95
3920814000	775 N JEFFERSON ST	532020000	N	SELZER-ORNST COMPANY	1250000	4	\$ 62.50
3920815000	771 N JEFFERSON ST	532020000	N	FOX PROPERTIES LLC	389000	4	\$ 19.45
3920816000	767 N JEFFERSON ST	532020000	O	CAROL HARTTER	414000	4	\$ 20.70
3921593000	1007 N CASS ST	532020000	O	JBC 7 LLC	2110000	4	\$ 105.50
3921596000	1028 N VAN BUREN ST	532020000	N	JBC 11 LLC	334000	4	\$ 16.70
3920302000	104 E MASON ST	532020000	N	CITY HALL SQUARE LLC	6070000	4	\$ 303.50
3920411000	753 N WATER ST	532020000	O	DERMOND ASSOCIATES LLC	908000	4	\$ 45.40
3920818000	416 E MASON ST	532020000	N	BMO HARRIS BANK NA	332000	4	\$ 16.60
3920821000	776 N MILWAUKEE ST	532020000	N	GREGORY POULOS	707000	4	\$ 35.35
3920823110	782 N MILWAUKEE ST	532020000	N	KENNEDY II ASSOCIATES	2687000	4	\$ 134.35
3920833110	788 N JEFFERSON ST	532020000	N	788 BUILDING LTD PARTNERSHIP	5926000	4	\$ 296.30
3920835110	741 N JACKSON ST	532020000	N	WASHINGTON SQUARE ASSOC I	2234000	4	\$ 111.70
3921602000	1119 N MARSHALL ST	532020000	N	VILLA FILAMENA LLC	826000	4	\$ 41.30
3920604110	100 E WISCONSIN AV	532020000	N	CW WISCONSIN AVENUE LLC	73621000	4	\$ 3,681.05

TAXKEY	ADDRESS	GEO_ZIP_CO	OWN_OCPD	OWNER_NAME	C_A_TOTAL	C_A_CLASS	ASSESSMENT
3920605111	111 E WISCONSIN AV	532020000	N	BREOF BNK MIDWEST LLC	22217000	4	\$ 1,110.85
3920614111	543 N WATER ST	532020000	N	BREOF BNK MIDWEST LLC	5362000	4	\$ 268.10
3920838100	731 N JACKSON ST	532020000	N	JACKSON STREET REAL_ESTATE	5904000	4	\$ 295.20
3920841100	510 E WISCONSIN AV	532020000	N	MUTUAL S & L ASSN	874000	4	\$ 43.70
3920842110	706 N JEFFERSON ST	532020000	O	THE MILWAUKEE CLUB	946000	4	\$ 47.30
3920844100	720 N JEFFERSON ST	532020000	N	MUTUAL S & L ASSN	256500	4	\$ 12.83
3921178100	1005 N EDISON ST	532020000	N	ROJAHN & MALANEY CO	697000	4	\$ 34.85
3921179100	100 E STATE ST	532020000	N	ROJAHN & MALANEY CO	231000	4	\$ 11.55
3921186110	1147 N EDISON ST	532020000	N	113 IRISH LLC	228000	4	\$ 11.40
3921187110	1128 N EDISON ST	532020000	N	1144 EDISON LLC	1748000	4	\$ 87.40
3922352000	135 E KILBOURN AV	532020000	N	MARCUS W LLC	13000000	4	\$ 650.00
3922941000	1111 N WATER ST	532020000	O	PRETZEL BOYS LLC	709000	4	\$ 35.45
3930412000	1020 N BROADWAY	532020000	N	HISTORIC HOLDINGS LLC	2477000	4	\$ 123.85
3920651000	225 E MICHIGAN ST	532020000	N	FIRST MKM LLC	725000	4	\$ 36.25
3920652100	525 N BROADWAY	532020000	N	FIRST MKP LLC	379000	4	\$ 18.95
3920656000	511 N BROADWAY	532020000	N	FIRST MKP, LLC	200000	4	\$ 10.00
3920886113	615 E MICHIGAN ST	532020000	N	LEWIS CENTER LLC	8558000	4	\$ 427.90
3920908111	617 E WISCONSIN AV	532020000	N	NORTHWESTERN MUTUAL	11189000	4	\$ 559.45
3921189100	145 E JUNEAU AV	532020000	N	D & D REALTY ON WATER LLC	35400	4	\$ 1.77
3921192000	1139 N WATER ST	532020000	N	D & D REALTY ON WATER LLC	299000	4	\$ 14.95
3921196000	1129 N WATER ST	532020000	N	WATER STREET INVESTMENTS	612000	4	\$ 30.60
3921197000	1127 N WATER ST	532020000	N	1127 N WATER STREET LLC	398000	4	\$ 19.90
3921200000	1119 N WATER ST	532020000	N	WATER STREET DESIGN	1909000	4	\$ 95.45
3921620000	829 N MARSHALL ST	532020000	O	DANIEL R MCCORMICK	509000	4	\$ 25.45
3921621000	817 N MARSHALL ST	532020000	N	MARSHALL STREET LLC	804000	4	\$ 40.20
3922401000	815 N WATER ST	532020000	N	HALES CORNERS DEV CORP	3428000	4	\$ 171.40
3920658000	500 N WATER ST	532020000	N	BUTTON BLOCK LLC	2233000	4	\$ 111.65
3920659000	510 N WATER ST	532020000	N	BUTTON BLOCK LLC	142000	4	\$ 7.10
3920660200	518 N WATER ST	532020000	N	RAM REAL ESTATE HOLDING	986000	4	\$ 49.30
3920661000	524 N WATER ST	532020000	N	BAYVIEW LOAN SERVICING LLC	494000	4	\$ 24.70
3920662000	530 N WATER ST	532020000	N	WOMENS HEALTH SERV WI INC	401000	4	\$ 20.05
3920919111	727 N VAN BUREN ST	532020000	N	VAN BUREN BUILDING COMPANY,	4230000	4	\$ 211.50
3920924000	600 E WISCONSIN AV	532020000	N	EAST WIS AVE OWNERS ASSN LLC	1550000	4	\$ 77.50
3920931100	795 N VAN BUREN ST	532020000	N	MITCHELL INC	1000000	4	\$ 50.00
3920934000	771 N VAN BUREN ST	532020000	O	VB 765 LLC	306000	4	\$ 15.30
3921208000	1101 N WATER ST	532020000	N	ROBERT C SCHMIDT JR	1670000	4	\$ 83.50

TAXKEY	ADDRESS	GEO_ZIP_CO	OWN_OCPD	OWNER_NAME	C_A_TOTAL	C_A_CLASS	ASSESSMENT
3921209100	1122 N EDISON ST	532020000	O	EDISON STREET PARTNERS	883000	4	\$ 44.15
3921304210	252 E HIGHLAND AV	532020000	N	GG 252 HIGHLAND LLC	1741000	4	\$ 87.05
3921636110	818 E MASON ST	532020000	N	NORTHWESTERN MUTUAL LIFE	51791000	4	\$ 2,589.55
3921656112	800 E WISCONSIN AV	532020000	N	NORTHWESTERN MUTUAL LIFE	50938000	4	\$ 2,546.90
3921656113	910 E WISCONSIN AV	532020000	N	NORTHWESTERN MUTUAL LIFE	2904400	4	\$ 145.22
3921679000	815 E MICHIGAN ST	532020000	N	US BANK NATIONAL BANK	6605500	4	\$ 330.28
3922020100	1238 N VAN BUREN ST	532020000	N	VICTOR R JONES	144000	4	\$ 7.20
3922021000	1232 N VAN BUREN ST	532020000	N	ARHONTISA G THEOHARIS	112800	4	\$ 5.64
3922022111	1230 N VAN BUREN ST	532020000	O	JONES, VICTOR & MARY ANN	749000	4	\$ 37.45
3922442000	107 E WELLS ST	532020000	N	FAB LLC	350000	4	\$ 17.50
3930106100	1024 E STATE ST	532020000	O	DAVID J BARNETT	865000	4	\$ 43.25
3930111000	1122 N ASTOR ST	532020000	O	ASTOR STREET PARTNERS LLC	1824000	4	\$ 91.20
3930462000	777 N CASS ST	532020000	N	NORTHWESTERN MUTUAL	8115000	4	\$ 405.75
3920664000	207 E MICHIGAN ST	532020000	N	207 EAST MICHIGAN STREET LLC	650000	4	\$ 32.50
3920669000	625 N BROADWAY	532020000	N	JOSEPH IANNELLI & GRACE HW &	289000	4	\$ 14.45
3920670000	611 N BROADWAY	532020000	O	FIRST MKD LLC	1500000	4	\$ 75.00
3920935000	765 N VAN BUREN ST	532020000	N	VB 765 LLC	636000	4	\$ 31.80
3920936000	624 E MASON ST	532020000	N	MITCHELL INC D/BA MITCHELL	3057000	4	\$ 152.85
3920938100	604 E MASON ST	532020000	N	JLEW INVESTMENTS LLC	980000	4	\$ 49.00
3920939000	762 N JACKSON ST	532020000	N	JLEW INVESTMENTS LLC	187000	4	\$ 9.35
3920940100	766 N JACKSON ST	532020000	N	MITCHELL INC DBA MITCHELL	582700	4	\$ 29.14
3921333111	330 E WELLS ST	532020000	N	FLANDERS WESTBOROUGH	8940000	4	\$ 447.00
3921700000	900 E WELLS ST	532020000	N	ESG PROPERTIES LLC	421000	4	\$ 21.05
3921713000	1123 N ASTOR ST	532020000	O	METROPOLITAN ASSOCIATES FNA	619000	4	\$ 30.95
3922030000	1200 N VAN BUREN ST	532020000	N	1200 VAN BUREN LLC	190000	4	\$ 9.50
3922038000	702 E KNAPP ST	532020000	N	DJ LEMKE LLC	187000	4	\$ 9.35
3920672100	610 N WATER ST	532020000	N	TOON CITY II LLC	540000	4	\$ 27.00
3920674000	622 N WATER ST	532020000	O	TOON CITY INC	1820000	4	\$ 91.00
3920675000	624 N WATER ST	532020000	N	ELK VI LLC	399000	4	\$ 19.95
3920676000	628 N WATER ST	532020000	N	ELK VI LLC	671000	4	\$ 33.55
3920677110	632 N WATER ST	532020000	N	TOON CITY INC	291000	4	\$ 14.55
3921335000	828 N BROADWAY	532020000	N	JAMES A CADD & CAROLYN CADD	772000	4	\$ 38.60
3921361000	311 E JUNEAU AV	532020000	N	HISTORIC HOLDINGS LLC	452000	4	\$ 22.60
3921715000	1037 N ASTOR ST	532020000	N	BOURNE FAMILY TRUST	407000	4	\$ 20.35
3921716000	1031 N ASTOR ST	532020000	N	1033 ASSOCIATES LLC	467000	4	\$ 23.35
3921717000	916 E STATE ST	532020000	O	PARK EAST MILWAUKEE LLC	4800000	4	\$ 240.00

TAXKEY	ADDRESS	GEO_ZIP_CO	OWN_OCPD	OWNER_NAME	C_A_TOTAL	C_A_CLASS	ASSESSMENT
3920683000	225 E MASON ST	532020000	N	225 EAST MASON PROPERTY LLC	1744000	4	\$ 87.20
3920690113	200 E WISCONSIN AV	532020000	N	FIRST FINANCIAL FAIRFIELD	9131000	4	\$ 456.55
3920697000	734 N WATER ST	532020000	O	COMPASS PROPERTIES	948000	4	\$ 47.40
3920700100	769 N BROADWAY	532020000	N	BMO HARRIS BANK NA	669000	4	\$ 33.45
3921388100	839 N JEFFERSON ST	532020000	O	839 NORTH JEFFERSON	4368000	4	\$ 218.40
3921389000	831 N JEFFERSON ST	532020000	O	833 N JEFFERSON LLC	440000	4	\$ 22.00
3921390100	825 N JEFFERSON ST	532020000	O	NORTHRIIDGE COMPANY	3717000	4	\$ 185.85
3921391210	811 N JEFFERSON ST	532020000	N	CATHEDRAL SQUARE LIMITED	1110000	4	\$ 55.50
3920705100	216 E MASON ST	532020000	N	GRAY MAIDEN LLC	407000	4	\$ 20.35
3920707111	778 N WATER ST	532020000	N	BMO HARRIS BANK NA	22000000	4	\$ 1,100.00
3920714110	777 N MILWAUKEE ST	532020000	N	MILWAUKEE ATHLETIC CLUB	1572000	4	\$ 78.60
3920715000	767 N MILWAUKEE ST	532020000	N	COLBY ABBOT BLDG LLP	550000	4	\$ 27.50
3921392000	408 E WELLS ST	532020000	N	MILWAUKEE WELLS BLDG CO	1775000	4	\$ 88.75
3921395000	401 E KILBOURN AV	532020000	N	D & K MANAGEMENT LLC	3447000	4	\$ 172.35
3922124110	1209 N BROADWAY	532020000	O	GRACE EVANGELICAL LUTHERAN C	47300	4	\$ 2.37
3922127100	1214 N WATER ST	532020000	N	BMO HARRIS BANK NA	2097000	4	\$ 104.85
3922511000	767 N WATER ST	532020000	N	PACHEFSKY PROP LLC	346000	4	\$ 17.30
3922512000	765 N WATER ST	532020000	N	DAVID D VOIGHT	188000	4	\$ 9.40
3920716000	763 N MILWAUKEE ST	532020000	N	COLBY ABBOT BLDG LLP	208000	4	\$ 10.40
3920717000	755 N MILWAUKEE ST	532020000	N	COLBY ABBOT BLDG LLP	3472000	4	\$ 173.60
3920723000	792 N BROADWAY	532020000	N	MILWAUKEE ATHLETIC CLUB	346000	4	\$ 17.30
3920725000	733 N MILWAUKEE ST	532020000	N	HART DEVELOPMENT LLC	260000	4	\$ 13.00
3921438110	1028 N JACKSON ST	532020000	N	JMH 61 LLC	7324000	4	\$ 366.20
3922131000	1245 N WATER ST	532020000	N	PAGET ON WATER LLC	992000	4	\$ 49.60
3922133100	1233 N WATER ST	532020000	N	PAGET ON WATER LLC	342000	4	\$ 17.10
3922136000	1221 N WATER ST	532020000	N	WARD & KENNEDY CO	1144000	4	\$ 57.20
3922138000	1215 N WATER ST	532020000	N	SURVIVOR'S TRUST C/U/T THOMA	200000	4	\$ 10.00
3922513000	761 N WATER ST	532020000	O	TAP PROPERTIES LLC	461000	4	\$ 23.05
3922514000	759 N WATER ST	532020000	O	DEAN N JENSEN	303000	4	\$ 15.15
3920728000	324 E WISCONSIN AV	532020000	N	AH WELLS LLC	2900000	4	\$ 145.00
3920729000	312 E WISCONSIN AV	532020000	N	NEXT EAST LLC	4241000	4	\$ 212.05
3920733000	329 E WISCONSIN AV	532020000	N	JOHNSON BANK	1543000	4	\$ 77.15
3920806000	718 N MILWAUKEE ST	532020000	N	PALERMATHEN LLC	873000	4	\$ 43.65
3920817000	751 N JEFFERSON ST	532020000	N	WATTS FAMILY TRUST	1033000	4	\$ 51.65
3921595100	1008 N VAN BUREN ST	532020000	N	JBC 12 LLC	697000	4	\$ 34.85
3920820000	770 N MILWAUKEE ST	532020000	N	770 N MILWAUKEE ST LLC	674000	4	\$ 33.70

TAXKEY	ADDRESS	GEO_ZIP_CO	OWN_OCPD	OWNER_NAME	C_A_TOTAL	C_A_CLASS	ASSESSMENT
3930402100	330 E KILBOURN AV	532020000	O	FLANDERS WESTBOROUGH	47520000	4	\$ 2,376.00
3920840100	522 E WISCONSIN AV	532020000	N	MUTUAL S & L ASSN	593000	4	\$ 29.65
3922361000	107 E KILBOURN AV	532020000	O	HUB MILW CENTER PROP LLC	49202000	4	\$ 2,460.10
3920657000	503 N BROADWAY	532020000	N	UIHLEIN PROPERTIES, LLC	291000	4	\$ 14.55
3921194100	1135 N WATER ST	532020000	N	D & D REALTY ON WATER LLC	1174000	4	\$ 58.70
3921622100	807 N MARSHALL ST	532020000	N	MARSHALL & WELLS LLC	418000	4	\$ 20.90
3920660100	514 N WATER ST	532020000	N	C-SYSTEMS INC	406000	4	\$ 20.30
3920930100	732 N JACKSON ST	532020000	O	JACKSON BUILDING COMPANY	3308000	4	\$ 165.40
3922018000	1246 N VAN BUREN ST	532020000	O	DJ LEMKE LLC	362000	4	\$ 18.10
3920663000	532 N WATER ST	532020000	N	HEZ MO PROPERTIES LLC	915000	4	\$ 45.75
3922034000	1334 N VAN BUREN ST	532020000	N	KNAPP & VANBUREN LLC	117000	4	\$ 5.85
3920681100	205 E WISCONSIN AV	532020000	N	IRON BLOCK BUILDING PTNRS	686000	4	\$ 34.30
3920689113	250 E WISCONSIN AV	532020000	N	ORIX CAPITAL MARKETS, LLC, A	12763000	4	\$ 638.15
3921391220	418 E WELLS ST	532020000	N	CATHEDRAL SQUARE LIMITED	1284000	4	\$ 64.20
3920704100	224 E MASON ST	532020000	N	MAGI INVESTMENTS LLC	655000	4	\$ 32.75
3920718100	758 N BROADWAY	532020000	O	MILWAUKEE ATHLETIC CLUB	7308000	4	\$ 365.40
3922132000	1241 N WATER ST	532020000	O	DOUGLAS J WIED & SHIRLEY M	157000	4	\$ 7.85
3920726000	725 N MILWAUKEE ST	532020000	N	CONROY BUILDING LLC	1052000	4	\$ 52.60
3922140000	1209 N WATER ST	532020000	N	FORTNEY FORTNEY & FORTNEY	428000	4	\$ 21.40
3920743000	618 N BROADWAY	532020000	N	MBI PROPERTIES LLC	503000	4	\$ 25.15
3922572100	1114 N WATER ST	532020000	N	SSG PROPERTIES LLC	1287000	4	\$ 64.35
3920749000	320 E CLYBOURN ST	532020000	N	LORETTE RUSSENBERGER	687000	4	\$ 34.35
3921565000	801 N CASS ST	532020000	O	BUCKLEY'S KISKEAM INN LLC	542000	4	\$ 27.10
3921574100	822 N VAN BUREN ST	532020000	N	WIS SCOTTISH RITE BODIES	845000	4	\$ 42.25
3590102000	1223 N PROSPECT AV	532020000	O	ALEXANDER FLYNN REVOCABLE	523000	4	\$ 26.15
3600504000	1345 N ASTOR ST	532020000	O	RICHARD T MISWALD BLDRS, INC	1304000	4	\$ 65.20
3600484110	924 E JUNEAU AV	532020000	O	CAC 80 LLC	6400000	4	\$ 320.00
3590110000	1139 E KNAPP ST	532020000	N	THE LYNDE AND HARRY BRADLEY	743000	4	\$ 37.15
3920744000	626 N BROADWAY	532020000	N	MBI PROPERTIES LLC	295000	4	\$ 14.75
3920811000	419 E WELLS ST	532020000	N	DANIEL J HELFER	859000	4	\$ 42.95
3920839000	526 E WISCONSIN AV	532020000	N	PALMOLIVE BLDG CO LTD PTSHP	1612000	4	\$ 80.60
3922441000	123 E WELLS ST	532020000	N	CITY HALL SQUARE LLC	3443000	4	\$ 172.15
3920702000	751 N BROADWAY	532020000	N	NEW 757 LLC	2881000	4	\$ 144.05
3922137000	1217 N WATER ST	532020000	N	SURVIVORS TRUST C/U/T THOMAS	93900	4	\$ 4.70
3921587100	946 N VAN BUREN ST	532020000	N	OLYMPIA-DOWNTOWN LLC	1347000	4	\$ 67.35
3920943100	790 N JACKSON ST	532020000	N	EXECUTIVE CLUB LIMITED	865000	4	\$ 43.25

TAXKEY	ADDRESS	GEO_ZIP_CO	OWN_OCPD	OWNER_NAME	C_A_TOTAL	C_A_CLASS	ASSESSMENT
3920923110	626 E WISCONSIN AV	532020000	O	626 EAST LLC	10897000	4	\$ 544.85
3920665000	229 E WISCONSIN AV	532020000	N	RAILWAY EXCHANGE BUILDING	1477000	4	\$ 73.85
3920696100	718 N WATER ST	532020000	N	CW WISCONSIN AVE LLC	4694000	4	\$ 234.70
3922143000	144 E JUNEAU AV	532020000	N	CHARLOTTE D VOLK TRUST	291000	4	\$ 14.55
3920783000	433 E MICHIGAN ST	532020000	N	MILW ACQUISITION PARTNERS	1813000	4	\$ 90.65
3920785000	501 N JEFFERSON ST	532020000	N	MILW ACQUISITION PARTNERS	764000	4	\$ 38.20
3920813000	783 N JEFFERSON ST	532020000	N	MARVIN A & MARILYN ZETLEY	411000	4	\$ 20.55
3920401110	789 N WATER ST	532020000	N	K & K MCKINNEY PROPERTIES	10490000	4	\$ 524.50
3920848100	507 E MICHIGAN ST	532020000	N	JOHNSON CONTROLS INC	18351000	4	\$ 917.55
3592222000	1313 N FRANKLIN PL	532020000	O	MARK B GARBER	768900	5	\$ 38.45
3592223000	1313 N FRANKLIN PL	532020000	O	THOMAS A MADRIGRANO	694500	5	\$ 34.73
3592224000	1313 N FRANKLIN PL	532020000	N	WILLIAM P MARTIN &	889200	5	\$ 44.46
3592225000	1313 N FRANKLIN PL	532020000	O	TIMOTHY J DONNELLY &	841700	5	\$ 42.09
3592226000	1313 N FRANKLIN PL	532020000	N	FRANKLIN KNAPP LLC	1002300	5	\$ 50.12
3591921000	1300 N PROSPECT AV	532020000	O	SHAUN PATRICKUS	234400	5	\$ 11.72
3591923000	1300 N PROSPECT AV	532020000	O	JEANETTE LORENZ	176600	5	\$ 8.83
3591924000	1300 N PROSPECT AV	532020000	N	PATRICK J KEENAN	179100	5	\$ 8.96
3591925000	1300 N PROSPECT AV	532020000	N	JERRY EDINGTON	224000	5	\$ 11.20
3591926000	1300 N PROSPECT AV	532020000	N	SHORELINE LAKE BLUFF LLC	212100	5	\$ 10.61
3592018000	1300 N PROSPECT AV	532020000	N	ROBERT W BJORAKER &	239900	5	\$ 12.00
3592019000	1300 N PROSPECT AV	532020000	O	SUSAN M LEMPKE REVOCABLE	214000	5	\$ 10.70
3592021001	1300 N PROSPECT AV	532020000	O	PAUL J BORS TRUST AND	15000	5	\$ 0.75
3592021002	1300 N PROSPECT AV	532020000	O	TOSHIHIRO RIFU	15000	5	\$ 0.75
3592021094	1300 N PROSPECT AV	532020000	O	SHERYL L PATZER	15000	5	\$ 0.75
3592021095	1300 N PROSPECT AV	532020000	O	SHERYL L PATZER	15000	5	\$ 0.75
3592021096	1300 N PROSPECT AV	532020000	O	MARK W PURNELL	15000	5	\$ 0.75
3592021097	1300 N PROSPECT AV	532020000	O	MARK W PURNELL	15000	5	\$ 0.75
3592021189	1300 N PROSPECT AV	532020000	O	LISA PERSAUD	15000	5	\$ 0.75
3592021190	1300 N PROSPECT AV	532020000	O	LISA PERSAUD	15000	5	\$ 0.75
3592021193	1300 N PROSPECT AV	532020000	O	SHAUN PATRICKUS	15000	5	\$ 0.75
3592021194	1300 N PROSPECT AV	532020000	N	FREDERIC ROBINSON	15000	5	\$ 0.75
3592131000	1313 N FRANKLIN PL	532020000	O	BETH MILLIN	394800	5	\$ 19.74
3592133000	1313 N FRANKLIN PL	532020000	O	MATTHEW R PIERRE	328100	5	\$ 16.41
3592134000	1313 N FRANKLIN PL	532020000	O	ROBERT B THOMPSON	535200	5	\$ 26.76
3592135000	1313 N FRANKLIN PL	532020000	O	LAUREN KOSINSKI	307200	5	\$ 15.36
3592227000	1313 N FRANKLIN PL	532020000	O	BRIAN M VERBAN &	647900	5	\$ 32.40

TAXKEY	ADDRESS	GEO_ZIP_CO	OWN_OCPD	OWNER_NAME	C_A_TOTAL	C_A_CLASS	ASSESSMENT
3592230000	1313 N FRANKLIN PL	532020000	O	DANIEL J KARRMANN	624200	5	\$ 31.21
3592231000	1313 N FRANKLIN PL	532020000	O	ANDY WOJACK &	1040600	5	\$ 52.03
3592232000	1313 N FRANKLIN PL	532020000	N	FRANKLIN KNAPP LLC	1000	5	\$ 0.05
3591927000	1300 N PROSPECT AV	532020000	O	GOEBEL W NEWSOM III	158700	5	\$ 7.94
3591929000	1300 N PROSPECT AV	532020000	N	SHORELINE LAKE BLUFF LLC	223300	5	\$ 11.17
3591931000	1300 N PROSPECT AV	532020000	N	SHORELINE LAKE BLUFF LLC	494000	5	\$ 24.70
3592021003	1300 N PROSPECT AV	532020000	O	TOSHIHIRO RIFU	15000	5	\$ 0.75
3592021004	1300 N PROSPECT AV	532020000	O	ROBERT A KEEDY	15000	5	\$ 0.75
3592021005	1300 N PROSPECT AV	532020000	O	ROBERT A KEEDY	15000	5	\$ 0.75
3592021006	1300 N PROSPECT AV	532020000	O	ROBERT A KEEDY	15000	5	\$ 0.75
3592021007	1300 N PROSPECT AV	532020000	O	RONALD J JOHNSON	15000	5	\$ 0.75
3592021100	1300 N PROSPECT AV	532020000	N	SHORELINE LAKE BLUFF LLC	15000	5	\$ 0.75
3592021102	1300 N PROSPECT AV	532020000	N	SHORELINE LAKE BLUFF LLC	15000	5	\$ 0.75
3592021103	1300 N PROSPECT AV	532020000	N	DANIEL ROONEY	15000	5	\$ 0.75
3592021104	1300 N PROSPECT AV	532020000	N	SHORELINE LAKE BLUFF LLC	15000	5	\$ 0.75
3592021196	1300 N PROSPECT AV	532020000	O	DIANE HASTREITER	15000	5	\$ 0.75
3592021197	1300 N PROSPECT AV	532020000	N	HEIDI ROONEY REVOCABLE TRUST	15000	5	\$ 0.75
3592021198	1300 N PROSPECT AV	532020000	N	SAMER A DOLA	15000	5	\$ 0.75
3592021199	1300 N PROSPECT AV	532020000	N	SAMER A DOLA	15000	5	\$ 0.75
3592021200	1300 N PROSPECT AV	532020000	N	PAUL J BORS TRUST	15000	5	\$ 0.75
3592138000	1313 N FRANKLIN PL	532020000	O	MICHELE L CATLIN	210000	5	\$ 10.50
3592140000	1313 N FRANKLIN PL	532020000	O	JANET M HILL REVOCABLE	521900	5	\$ 26.10
3592141000	1313 N FRANKLIN PL	532020000	N	FRANKLIN & KNAPP LLC	285700	5	\$ 14.29
3592142000	1313 N FRANKLIN PL	532020000	N	FRANKLIN & KNAPP LLC	446300	5	\$ 22.32
3592233000	1313 N FRANKLIN PL	532020000	N	FRANKLIN & KNAPP LLC	332400	5	\$ 16.62
3591933000	1300 N PROSPECT AV	532020000	O	TOSHIHIRO RIFU	280200	5	\$ 14.01
3591934000	1300 N PROSPECT AV	532020000	N	SHORELINE LAKE BLUFF LLC	234400	5	\$ 11.72
3591937000	1300 N PROSPECT AV	532020000	N	SHORELINE LAKE BLUFF LLC	342000	5	\$ 17.10
3591938000	1300 N PROSPECT AV	532020000	N	DANIEL ROONEY	178800	5	\$ 8.94
3592021009	1300 N PROSPECT AV	532020000	O	KELLEY M PROM	15000	5	\$ 0.75
3592021010	1300 N PROSPECT AV	532020000	O	KELLEY M PROM	15000	5	\$ 0.75
3592021011	1300 N PROSPECT AV	532020000	O	ROBERT W BJORAKER &	15000	5	\$ 0.75
3592021012	1300 N PROSPECT AV	532020000	N	SHORELINE LAKE BLUFF LLC	15000	5	\$ 0.75
3592021014	1300 N PROSPECT AV	532020000	N	GARY GRUNAU	15000	5	\$ 0.75
3592021105	1300 N PROSPECT AV	532020000	O	ROBERT GARIEPY	15000	5	\$ 0.75
3592021106	1300 N PROSPECT AV	532020000	O	ROBERT GARIEPY	15000	5	\$ 0.75

TAXKEY	ADDRESS	GEO_ZIP_CO	OWN_OCPD	OWNER_NAME	C_A_TOTAL	C_A_CLASS	ASSESSMENT
3592021108	1300 N PROSPECT AV	532020000	O	JANET R TALLBERG	15000	5	\$ 0.75
3592021109	1300 N PROSPECT AV	532020000	N	SHORELINE LAKE BLUFF LLC	15000	5	\$ 0.75
3592021110	1300 N PROSPECT AV	532020000	N	SHORELINE LAKE BLUFF LLC	15000	5	\$ 0.75
3592021202	1300 N PROSPECT AV	532020000	N	SHORELINE LAKE BLUFF LLC	15000	5	\$ 0.75
3592143000	1313 N FRANKLIN PL	532020000	O	MARIA T RIVERA	438900	5	\$ 21.95
3592145000	1313 N FRANKLIN PL	532020000	O	MICHAEL R AND DEBRA A STARK	419900	5	\$ 21.00
3592147000	1313 N FRANKLIN PL	532020000	O	AMY J OCZKOWSKI	315400	5	\$ 15.77
3592148000	1313 N FRANKLIN PL	532020000	O	WILLIAM J GRIFFITH	514200	5	\$ 25.71
3591939000	1300 N PROSPECT AV	532020000	O	MARY E HARTWIG REVOC	226600	5	\$ 11.33
3591940000	1300 N PROSPECT AV	532020000	O	LISA PERSAUD	222900	5	\$ 11.15
3591942000	1300 N PROSPECT AV	532020000	O	TERESA D TEMKIN	183200	5	\$ 9.16
3591943000	1300 N PROSPECT AV	532020000	N	SHORELINE LAKE BLUFF LLC	234700	5	\$ 11.74
3592021015	1300 N PROSPECT AV	532020000	N	SHORELINE LAKE BLUFF LLC	15000	5	\$ 0.75
3592021016	1300 N PROSPECT AV	532020000	N	SHORELINE LAKE BLUFF LLC	15000	5	\$ 0.75
3592021018	1300 N PROSPECT AV	532020000	O	EDUARDO V ZAMBRANO TOLA	15000	5	\$ 0.75
3592021019	1300 N PROSPECT AV	532020000	O	EDUARDO V ZAMBRANO TOLA	15000	5	\$ 0.75
3592021020	1300 N PROSPECT AV	532020000	N	SHORELINE LAKE BLUFF LLC	15000	5	\$ 0.75
3592021111	1300 N PROSPECT AV	532020000	O	CATHERINE BORDEN GRAY	15000	5	\$ 0.75
3592021112	1300 N PROSPECT AV	532020000	O	CATHERINE BORDEN GRAY	15000	5	\$ 0.75
3592021114	1300 N PROSPECT AV	532020000	O	MAKAYLAH Y BROOKSTONE	15000	5	\$ 0.75
3592021115	1300 N PROSPECT AV	532020000	O	NICOLE LIJEWSKI	15000	5	\$ 0.75
3592021116	1300 N PROSPECT AV	532020000	O	MATTHEW A LYNCH	15000	5	\$ 0.75
3592150000	1313 N FRANKLIN PL	532020000	O	JEAN T HOFFMANN	224600	5	\$ 11.23
3592151000	1313 N FRANKLIN PL	532020000	N	FRANKLIN & KNAPP LLC	317700	5	\$ 15.89
3592152000	1313 N FRANKLIN PL	532020000	O	CHRISTOPHER D LAYDEN	625000	5	\$ 31.25
3592153000	1313 N FRANKLIN PL	532020000	O	MICHAEL R MUELLER	321100	5	\$ 16.06
3592154000	1313 N FRANKLIN PL	532020000	O	KEVIN D O'CONNELL	517600	5	\$ 25.88
3591945000	1300 N PROSPECT AV	532020000	O	LOIS E KORIATH REVOC	466500	5	\$ 23.33
3591946000	1300 N PROSPECT AV	532020000	O	MARY JO HARTWIG AS TRUSTEE	478800	5	\$ 23.94
3591949000	1300 N PROSPECT AV	532020000	N	OLYA PETUKHOVA	202500	5	\$ 10.13
3591950000	1300 N PROSPECT AV	532020000	N	J2M HOLDINGS LLC	176600	5	\$ 8.83
3592021021	1300 N PROSPECT AV	532020000	N	SHORELINE LAKE BLUFF LLC	15000	5	\$ 0.75
3592021022	1300 N PROSPECT AV	532020000	N	SHORELINE LAKE BLUFF LLC	15000	5	\$ 0.75
3592021023	1300 N PROSPECT AV	532020000	N	SHORELINE LAKE BLUFF LLC	15000	5	\$ 0.75
3592021025	1300 N PROSPECT AV	532020000	N	SHORELINE LAKE BLUFF LLC	15000	5	\$ 0.75
3592021026	1300 N PROSPECT AV	532020000	N	SHORELINE LAKE BLUFF LLC	15000	5	\$ 0.75

TAXKEY	ADDRESS	GEO_ZIP_CO	OWN_OCPD	OWNER_NAME	C_A_TOTAL	C_A_CLASS	ASSESSMENT
3592021117	1300 N PROSPECT AV	532020000	O	KE ZHU	15000	5	\$ 0.75
3592021118	1300 N PROSPECT AV	532020000	O	KE ZHU	15000	5	\$ 0.75
3592021119	1300 N PROSPECT AV	532020000	N	SHORELINE LAKE BLUFF LLC	15000	5	\$ 0.75
3592021122	1300 N PROSPECT AV	532020000	O	KRISHNA S. DODDI	15000	5	\$ 0.75
3592155000	1313 N FRANKLIN PL	532020000	O	CHARLES H CARABELL	572300	5	\$ 28.62
3592156000	1313 N FRANKLIN PL	532020000	O	LAWRENCE A KONYA	227100	5	\$ 11.36
3592157000	1313 N FRANKLIN PL	532020000	O	CAMERON YAZDANI	417100	5	\$ 20.86
3592158000	1313 N FRANKLIN PL	532020000	N	FRANKLIN & KNAPP LLC	578600	5	\$ 28.93
3592159000	1313 N FRANKLIN PL	532020000	O	WILLIAM GELDON	330000	5	\$ 16.50
3591951000	1300 N PROSPECT AV	532020000	O	DIANE E RUEHL	173600	5	\$ 8.68
3591953000	1300 N PROSPECT AV	532020000	O	CATHERINE BORDEN GRAY	222900	5	\$ 11.15
3591956000	1300 N PROSPECT AV	532020000	O	KE ZHU	251300	5	\$ 12.57
3592021028	1300 N PROSPECT AV	532020000	N	SHORELINE LAKE BLUFF LLC	15000	5	\$ 0.75
3592021029	1300 N PROSPECT AV	532020000	N	SHORELINE LAKE BLUFF LLC	15000	5	\$ 0.75
3592021030	1300 N PROSPECT AV	532020000	N	SHORELINE LAKE BLUFF LLC	15000	5	\$ 0.75
3592021031	1300 N PROSPECT AV	532020000	N	SHORELINE LAKE BLUFF LLC	15000	5	\$ 0.75
3592021032	1300 N PROSPECT AV	532020000	O	STEVEN GERARD	15000	5	\$ 0.75
3592021125	1300 N PROSPECT AV	532020000	N	SHORELINE LAKE BLUFF LLC	15000	5	\$ 0.75
3592021126	1300 N PROSPECT AV	532020000	N	SHORELINE LAKE BLUFF LLC	15000	5	\$ 0.75
3592021127	1300 N PROSPECT AV	532020000	O	AYLA TEZCAN	15000	5	\$ 0.75
3592021128	1300 N PROSPECT AV	532020000	O	AYLA TEZCAN	15000	5	\$ 0.75
3592162000	1313 N FRANKLIN PL	532020000	O	DONALD J GAVINSKI	236000	5	\$ 11.80
3592163000	1313 N FRANKLIN PL	532020000	O	LAURA LOFTIN &	440200	5	\$ 22.01
3592164000	1313 N FRANKLIN PL	532020000	O	AUSTIN M RAMIREZ	614500	5	\$ 30.73
3592165000	1313 N FRANKLIN PL	532020000	N	FRANKLIN & KNAPP LLC	318300	5	\$ 15.92
3592166000	1313 N FRANKLIN PL	532020000	O	TINDARO CAPUTO	590700	5	\$ 29.54
3591958000	1300 N PROSPECT AV	532020000	N	SHORELINE LAKE BLUFF LLC	466500	5	\$ 23.33
3591959000	1300 N PROSPECT AV	532020000	O	ROBERT GARIEPY	512100	5	\$ 25.61
3591961000	1300 N PROSPECT AV	532020000	O	STEVEN GERARD	246400	5	\$ 12.32
3592021033	1300 N PROSPECT AV	532020000	O	STEVEN GERARD	15000	5	\$ 0.75
3592021034	1300 N PROSPECT AV	532020000	O	JOSEPH R KRAUSE	15000	5	\$ 0.75
3592021035	1300 N PROSPECT AV	532020000	O	JOSEPH R KRAUSE	15000	5	\$ 0.75
3592021036	1300 N PROSPECT AV	532020000	N	JERRY EDINGTON	15000	5	\$ 0.75
3592021037	1300 N PROSPECT AV	532020000	O	MILDRED I-STRAWN	15000	5	\$ 0.75
3592021129	1300 N PROSPECT AV	532020000	N	SHORELINE LAKE BLUFF LLC	15000	5	\$ 0.75
3592021130	1300 N PROSPECT AV	532020000	N	SHORELINE LAKE BLUFF LLC	15000	5	\$ 0.75

TAXKEY	ADDRESS	GEO_ZIP_CO	OWN_OCPD	OWNER_NAME	C_A_TOTAL	C_A_CLASS	ASSESSMENT
3592021131	1300 N PROSPECT AV	532020000	N	SHORELINE LAKE BLUFF LLC	15000	5	\$ 0.75
3592021132	1300 N PROSPECT AV	532020000	N	SHORELINE LAKE BLUFF LLC	15000	5	\$ 0.75
3592021133	1300 N PROSPECT AV	532020000	O	MICHAEL B MUELLER & DEANNA	15000	5	\$ 0.75
3592168000	1313 N FRANKLIN PL	532020000	O	JAMES A WELLHAUSEN	241700	5	\$ 12.09
3592170000	1313 N FRANKLIN PL	532020000	O	ROGER PILLSBURY	621700	5	\$ 31.09
3592171000	1313 N FRANKLIN PL	532020000	N	THE VIRGINIA L FIFIELD TRUST	338200	5	\$ 16.91
3592172000	1313 N FRANKLIN PL	532020000	O	JOHN AND KATHLEEN PIERZ	604200	5	\$ 30.21
3591963000	1300 N PROSPECT AV	532020000	N	MARK G MADER	176600	5	\$ 8.83
3591964000	1300 N PROSPECT AV	532020000	N	SHORELINE LAKE BLUFF LLC	359100	5	\$ 17.96
3591965000	1300 N PROSPECT AV	532020000	N	SHORELINE LAKE BLUFF LLC	384800	5	\$ 19.24
3591966000	1300 N PROSPECT AV	532020000	O	LISA MAXWELL	216800	5	\$ 10.84
3591967000	1300 N PROSPECT AV	532020000	N	LOUIS J ANDREW JR	265100	5	\$ 13.26
3592021039	1300 N PROSPECT AV	532020000	O	MICHAEL HORWATH	15000	5	\$ 0.75
3592021040	1300 N PROSPECT AV	532020000	N	SHORELINE LAKE BLUFF LLC	15000	5	\$ 0.75
3592021043	1300 N PROSPECT AV	532020000	N	SHORELINE LAKE BLUFF LLC	15000	5	\$ 0.75
3592021135	1300 N PROSPECT AV	532020000	N	MARK G MADER	15000	5	\$ 0.75
3592021136	1300 N PROSPECT AV	532020000	O	MICHAEL B MUELLER E& DEANNA	15000	5	\$ 0.75
3592021137	1300 N PROSPECT AV	532020000	O	CLARENCE H STANISCH	15000	5	\$ 0.75
3592021138	1300 N PROSPECT AV	532020000	N	SHORELINE LAKE BLUFF LLC	15000	5	\$ 0.75
3592021139	1300 N PROSPECT AV	532020000	O	BEHNAZ BEHMARAM	15000	5	\$ 0.75
3592173000	1313 N FRANKLIN PL	532020000	O	BRADLEY J SIMENZ	600400	5	\$ 30.02
3592175000	1313 N FRANKLIN PL	532020000	O	JAY JOSHI	448400	5	\$ 22.42
3592176000	1313 N FRANKLIN PL	532020000	O	DONALD A SMILEY	638400	5	\$ 31.92
3592177000	1313 N FRANKLIN PL	532020000	O	MATTHEW CURLEY	343900	5	\$ 17.20
3591970000	1300 N PROSPECT AV	532020000	O	MATTHEW A LYNCH	223800	5	\$ 11.19
3591971000	1300 N PROSPECT AV	532020000	N	RAED HAMED	244200	5	\$ 12.21
3591972000	1300 N PROSPECT AV	532020000	O	WILLIAM & DOLORES CHILDERS	360900	5	\$ 18.05
3591973000	1300 N PROSPECT AV	532020000	O	HOWARD CALLIF	485500	5	\$ 24.28
3592021045	1300 N PROSPECT AV	532020000	O	HEIDI J MUELLER	15000	5	\$ 0.75
3592021046	1300 N PROSPECT AV	532020000	O	HEIDI J MUELLER	15000	5	\$ 0.75
3592021047	1300 N PROSPECT AV	532020000	O	YURY SHIMANSKY	15000	5	\$ 0.75
3592021049	1300 N PROSPECT AV	532020000	O	LOIS E KORIATH REVOC	15000	5	\$ 0.75
3592021141	1300 N PROSPECT AV	532020000	O	DIANNE G FARRELL	15000	5	\$ 0.75
3592021142	1300 N PROSPECT AV	532020000	O	DIANNE G FARRELL	15000	5	\$ 0.75
3592021143	1300 N PROSPECT AV	532020000	N	SHORELINE LAKE BLUFF LLC	15000	5	\$ 0.75
3592021144	1300 N PROSPECT AV	532020000	O	STANLEY SCHWARTZ	15000	5	\$ 0.75

TAXKEY	ADDRESS	GEO_ZIP_CO	OWN_OCPD	OWNER_NAME	C_A_TOTAL	C_A_CLASS	ASSESSMENT
3592021145	1300 N PROSPECT AV	532020000	O	STANLEY SCHWARTZ	15000	5	\$ 0.75
3592021146	1300 N PROSPECT AV	532020000	N	PATRICK J KEENAN	15000	5	\$ 0.75
3592179000	1313 N FRANKLIN PL	532020000	O	DENIS D GUEQUIERRE	606100	5	\$ 30.31
3592180000	1313 N FRANKLIN PL	532020000	O	KEVIN RUTKOWSKI	253100	5	\$ 12.66
3592181000	1313 N FRANKLIN PL	532020000	O	JOHN T CARTER &	463600	5	\$ 23.18
3592183000	1313 N FRANKLIN PL	532020000	O	JOHN L WIRTH	349600	5	\$ 17.48
3591975000	1300 N PROSPECT AV	532020000	O	JEAN M TIBBETTS	289300	5	\$ 14.47
3591977000	1300 N PROSPECT AV	532020000	O	DOLORES S HOLMAN	212500	5	\$ 10.63
3591978000	1300 N PROSPECT AV	532020000	O	JANAKI SHAH	196500	5	\$ 9.83
3591980000	1300 N PROSPECT AV	532020000	O	KRISHNA S DODDI	250100	5	\$ 12.51
3592021051	1300 N PROSPECT AV	532020000	N	SHORELINE LAKE BLUFF LLC	15000	5	\$ 0.75
3592021053	1300 N PROSPECT AV	532020000	N	SHORELINE LAKE BLUFF LLC	15000	5	\$ 0.75
3592021054	1300 N PROSPECT AV	532020000	O	BENJAMIN L BROWN	15000	5	\$ 0.75
3592021056	1300 N PROSPECT AV	532020000	N	SHORELINE LAKE BLUFF LLC	15000	5	\$ 0.75
3592021147	1300 N PROSPECT AV	532020000	O	DENNIS M KRIPP	15000	5	\$ 0.75
3592021148	1300 N PROSPECT AV	532020000	O	DENNIS M KRIPP	15000	5	\$ 0.75
3592021149	1300 N PROSPECT AV	532020000	O	L'CASA DB LLC	15000	5	\$ 0.75
3592021152	1300 N PROSPECT AV	532020000	N	SHORELINE LAKE BLUFF LLC	15000	5	\$ 0.75
3592185000	1313 N FRANKLIN PL	532020000	O	NOVA SCOTIA LLC	611800	5	\$ 30.59
3592186000	1313 N FRANKLIN PL	532020000	O	MATTHEW D PATTYN	268300	5	\$ 13.42
3592187000	1313 N FRANKLIN PL	532020000	O	TIMOTHY S KNURR	466300	5	\$ 23.32
3592189000	1313 N FRANKLIN PL	532020000	O	CANDICE D LOVELL	355300	5	\$ 17.77
3591981000	1300 N PROSPECT AV	532020000	O	DOUGLAS S KEEHN	263500	5	\$ 13.18
3591982000	1300 N PROSPECT AV	532020000	O	MAKAYLAH Y BROOKSHIRE	194300	5	\$ 9.72
3591983000	1300 N PROSPECT AV	532020000	O	PAUL A NIEDZWIECKI	202400	5	\$ 10.12
3591985000	1300 N PROSPECT AV	532020000	O	AYLA TEZCAN	320600	5	\$ 16.03
3592021057	1300 N PROSPECT AV	532020000	N	SHORELINE LAKE BLUFF LLC	15000	5	\$ 0.75
3592021058	1300 N PROSPECT AV	532020000	O	EDWARD J REILLY JR	15000	5	\$ 0.75
3592021059	1300 N PROSPECT AV	532020000	O	PURNELL WEALTH MGMT LLC	15000	5	\$ 0.75
3592021061	1300 N PROSPECT AV	532020000	O	WILLIAM & DOLORES CHILDERS	15000	5	\$ 0.75
3592021062	1300 N PROSPECT AV	532020000	O	WILLIAM & DOLORES CHILDERS	15000	5	\$ 0.75
3592021153	1300 N PROSPECT AV	532020000	O	SUSAN M LEMPKE REVOC	15000	5	\$ 0.75
3592021154	1300 N PROSPECT AV	532020000	N	SHORELINE LAKE BLUFF LLC	15000	5	\$ 0.75
3592021155	1300 N PROSPECT AV	532020000	O	DIANE E RUEHL	15000	5	\$ 0.75
3592021158	1300 N PROSPECT AV	532020000	O	JANAKI SHAH	15000	5	\$ 0.75
3592191000	1313 N FRANKLIN PL	532020000	O	PAUL D BERENSON &	617500	5	\$ 30.88

TAXKEY	ADDRESS	GEO_ZIP_CO	OWN_OCPD	OWNER_NAME	C_A_TOTAL	C_A_CLASS	ASSESSMENT
3592192000	1313 N FRANKLIN PL	532020000	O	STEPHANIE ROGOSIENSKI	264500	5	\$ 13.23
3592193000	1313 N FRANKLIN PL	532020000	O	GARY MEAGHER &	468700	5	\$ 23.44
3592196000	1313 N FRANKLIN PL	532020000	O	WILLIAM J KATT &	625500	5	\$ 31.28
3591988000	1300 N PROSPECT AV	532020000	O	CLARENCE H STANISCH	274300	5	\$ 13.72
3591990000	1300 N PROSPECT AV	532020000	N	SHORELINE LAKE BLUFF LLC	212500	5	\$ 10.63
3591991000	1300 N PROSPECT AV	532020000	N	SHORELINE LAKE BLUFF LLC	186500	5	\$ 9.33
3591992000	1300 N PROSPECT AV	532020000	O	MILDRED I STRAWN	368600	5	\$ 18.43
3592021063	1300 N PROSPECT AV	532020000	O	EDWARD REILLY	15000	5	\$ 0.75
3592021064	1300 N PROSPECT AV	532020000	O	EDWARD REILLY	15000	5	\$ 0.75
3592021066	1300 N PROSPECT AV	532020000	O	JANIE MORRIS	15000	5	\$ 0.75
3592021068	1300 N PROSPECT AV	532020000	O	JANIE MORRIS	15000	5	\$ 0.75
3592021159	1300 N PROSPECT AV	532020000	O	MARY JO HARTWIG TRUSTEE	15000	5	\$ 0.75
3592021160	1300 N PROSPECT AV	532020000	O	MARY JO HARTWIG AS TRUSTEE	15000	5	\$ 0.75
3592021162	1300 N PROSPECT AV	532020000	O	MARY S O'BRIEN	15000	5	\$ 0.75
3592021163	1300 N PROSPECT AV	532020000	O	STEVEN W CLOUD	15000	5	\$ 0.75
3592021164	1300 N PROSPECT AV	532020000	O	STEVEN W CLOUD	15000	5	\$ 0.75
3592197000	1313 N FRANKLIN PL	532020000	N	DAVID R PANNIER &	604200	5	\$ 30.21
3592199000	1313 N FRANKLIN PL	532020000	O	MICHAEL B HESSLER	479200	5	\$ 23.96
3592200000	1313 N FRANKLIN PL	532020000	O	RONALD S CHIMENTI &	666000	5	\$ 33.30
3592201000	1313 N FRANKLIN PL	532020000	N	C D SMITH CONSTRUCTION INC	366700	5	\$ 18.34
3591993000	1300 N PROSPECT AV	532020000	N	SHORELINE LAKE BLUFF LLC	361000	5	\$ 18.05
3591994000	1300 N PROSPECT AV	532020000	O	PURNELL WEALTH MANAGEMENT	220600	5	\$ 11.03
3591996000	1300 N PROSPECT AV	532020000	O	DEBRA A WALTON	241000	5	\$ 12.05
3591997000	1300 N PROSPECT AV	532020000	O	CHARLES SULLIVAN	177800	5	\$ 8.89
3592021069	1300 N PROSPECT AV	532020000	N	JOHN R WELCH	15000	5	\$ 0.75
3592021071	1300 N PROSPECT AV	532020000	O	HOWARD CALLIF	15000	5	\$ 0.75
3592021073	1300 N PROSPECT AV	532020000	N	SHORELINE LAKE BLUFF LLC	15000	5	\$ 0.75
3592021165	1300 N PROSPECT AV	532020000	O	MARY E HARTWIG REVOC	15000	5	\$ 0.75
3592021166	1300 N PROSPECT AV	532020000	O	MARY E HARTWIG REVOC	15000	5	\$ 0.75
3592021167	1300 N PROSPECT AV	532020000	O	RICHARD H KON & CLAUDIA KON	15000	5	\$ 0.75
3592021168	1300 N PROSPECT AV	532020000	O	RICHARD H KON & CLAUDIA KON	15000	5	\$ 0.75
3592021169	1300 N PROSPECT AV	532020000	O	ROBERT M NULL	15000	5	\$ 0.75
3592203000	1313 N FRANKLIN PL	532020000	N	THE VIRGINIA L FIFIELD TRUST	628900	5	\$ 31.45
3592205000	1313 N FRANKLIN PL	532020000	O	MICHAEL A BAUGHN &	476900	5	\$ 23.85
3592206000	1313 N FRANKLIN PL	532020000	O	M ERIC TAYLOR	666900	5	\$ 33.35
3592208000	1313 N FRANKLIN PL	532020000	O	THOMAS H BENTLEY III	686700	5	\$ 34.34

TAXKEY	ADDRESS	GEO_ZIP_CO	OWN_OCPD	OWNER_NAME	C_A_TOTAL	C_A_CLASS	ASSESSMENT
3591999000	1300 N PROSPECT AV	532020000	N	SUSAN M MARGIS	286900	5	\$ 14.35
3592000000	1300 N PROSPECT AV	532020000	O	DOUGLAS A FISHER	332500	5	\$ 16.63
3592002000	1300 N PROSPECT AV	532020000	O	JANIE MORRIS	497800	5	\$ 24.89
3592003000	1300 N PROSPECT AV	532020000	O	MARY S OBRIEN	299300	5	\$ 14.97
3592021075	1300 N PROSPECT AV	532020000	O	DOUGLAS A FISHER	15000	5	\$ 0.75
3592021076	1300 N PROSPECT AV	532020000	N	SHORELINE LAKE BLUFF LLC	15000	5	\$ 0.75
3592021078	1300 N PROSPECT AV	532020000	N	SHORELINE LAKE BLUFF LLC	15000	5	\$ 0.75
3592021079	1300 N PROSPECT AV	532020000	N	SHORELINE LAKE BLUFF LLC	15000	5	\$ 0.75
3592021171	1300 N PROSPECT AV	532020000	N	FREDERIC ROBINSON	15000	5	\$ 0.75
3592021172	1300 N PROSPECT AV	532020000	N	FREDERIC ROBINSON	15000	5	\$ 0.75
3592021174	1300 N PROSPECT AV	532020000	N	SHORELINE LAKE BLUFF LLC	15000	5	\$ 0.75
3592021175	1300 N PROSPECT AV	532020000	O	DEBRA A WALTON	15000	5	\$ 0.75
3592021176	1300 N PROSPECT AV	532020000	O	DEBRA A WALTON	15000	5	\$ 0.75
3592211000	1313 N FRANKLIN PL	532020000	O	CLYDE RAYMOUND ALLEN IV	281600	5	\$ 14.08
3592211000	1313 N FRANKLIN PL	532020000	O	JACQUES A MACHOL III	482600	5	\$ 24.13
3592213000	1313 N FRANKLIN PL	532020000	O	JOHN A ERICH TRUSTEE OF	826000	5	\$ 41.30
3591911000	1300 N PROSPECT AV	532020000	N	PAUL J BORS TRUST	181300	5	\$ 9.07
3591912000	1300 N PROSPECT AV	532020000	O	STEVEN W CLOUD	215500	5	\$ 10.78
3591914000	1300 N PROSPECT AV	532020000	O	TANYA GERNER	152200	5	\$ 7.61
3592005000	1300 N PROSPECT AV	532020000	O	JANIE P MORRIS	242400	5	\$ 12.12
3592008000	1300 N PROSPECT AV	532020000	O	RONALD J JOHNSON	258600	5	\$ 12.93
3592009000	1300 N PROSPECT AV	532020000	N	SHORELINE LAKE BLUFF LLC	241000	5	\$ 12.05
3592010000	1300 N PROSPECT AV	532020000	N	GERALD A GOLDBERG &	196700	5	\$ 9.84
3592021081	1300 N PROSPECT AV	532020000	N	SHORELINE LAKE BLUFF LLC	15000	5	\$ 0.75
3592021084	1300 N PROSPECT AV	532020000	N	RAYMOND J RAUSCH	15000	5	\$ 0.75
3592021085	1300 N PROSPECT AV	532020000	N	RAYMOND J RAUSCH	15000	5	\$ 0.75
3592021086	1300 N PROSPECT AV	532020000	O	PATRICK F MCCABE & BARBARA	15000	5	\$ 0.75
3592021177	1300 N PROSPECT AV	532020000	N	NICHOLAS J WOOD	15000	5	\$ 0.75
3592021178	1300 N PROSPECT AV	532020000	N	NICHOLAS J WOOD	15000	5	\$ 0.75
3592021180	1300 N PROSPECT AV	532020000	O	TARA ANNE PETERSON	15000	5	\$ 0.75
3592021181	1300 N PROSPECT AV	532020000	O	HOWARD CALLIF	15000	5	\$ 0.75
3592021182	1300 N PROSPECT AV	532020000	N	SHORELINE LAKE BLUFF LLC	15000	5	\$ 0.75
3592215000	1313 N FRANKLIN PL	532020000	O	DOUGLAS S PEPPER &	670500	5	\$ 33.53
3592216000	1313 N FRANKLIN PL	532020000	O	JOHN HALL	896800	5	\$ 44.84
3592217000	1313 N FRANKLIN PL	532020000	O	DAVID DESIMONE	830300	5	\$ 41.52
3592218000	1313 N FRANKLIN PL	532020000	O	HUGH DENISON	783800	5	\$ 39.19

TAXKEY	ADDRESS	GEO_ZIP_CO	OWN_OCPD	OWNER_NAME	C_A_TOTAL	C_A_CLASS	ASSESSMENT
3592220000	1313 N FRANKLIN PL	532020000	O	THOMAS BOZORA	891100	5	\$ 44.56
3591915000	1300 N PROSPECT AV	532020000	O	BLAKE BOETTCHER	186000	5	\$ 9.30
3591917000	1300 N PROSPECT AV	532020000	O	PATRICK MCCABE & BARBARA A	318300	5	\$ 15.92
3591918000	1300 N PROSPECT AV	532020000	N	FREDERIC ROBINSON	428500	5	\$ 21.43
3591919000	1300 N PROSPECT AV	532020000	N	SHORELINE LAKE BLUFF LLC	428500	5	\$ 21.43
3592011000	1300 N PROSPECT AV	532020000	N	GARY GRUNAU	245100	5	\$ 12.26
3592013000	1300 N PROSPECT AV	532020000	O	MICHAEL B MUELLER & DEANNA	371000	5	\$ 18.55
3592014000	1300 N PROSPECT AV	532020000	N	SHORELINE LAKE BLUFF LLC	485500	5	\$ 24.28
3592015000	1300 N PROSPECT AV	532020000	O	ROBERT A KEEDY	568200	5	\$ 28.41
3592016000	1300 N PROSPECT AV	532020000	O	L'CASA DB LLC	320200	5	\$ 16.01
3592021087	1300 N PROSPECT AV	532020000	O	PATRICK F MCCABE & BARBARA	15000	5	\$ 0.75
3592021088	1300 N PROSPECT AV	532020000	N	SUSAN M MARGIS	15000	5	\$ 0.75
3592021089	1300 N PROSPECT AV	532020000	N	SUSAN M MARGIS	15000	5	\$ 0.75
3592021091	1300 N PROSPECT AV	532020000	O	KENNETH A STEIN	15000	5	\$ 0.75
3592021183	1300 N PROSPECT AV	532020000	O	ATHALIA TJANDRADJAJA	15000	5	\$ 0.75
3592021184	1300 N PROSPECT AV	532020000	O	ATHALIA TJANDRADJAJA	15000	5	\$ 0.75
3592021185	1300 N PROSPECT AV	532020000	N	LISA MAXWELL	15000	5	\$ 0.75
3592021186	1300 N PROSPECT AV	532020000	O	TANYA GERNER	15000	5	\$ 0.75
3592021188	1300 N PROSPECT AV	532020000	N	SHORELINE LAKE BLUFF LLC	15000	5	\$ 0.75
3601626000	601 E OGDEN AV	532020000	O	HARRY KRAFT	170000	5	\$ 8.50
3601627000	601 E OGDEN AV	532020000	O	JOHN R SHEEHY	170000	5	\$ 8.50
3601629000	601 E OGDEN AV	532020000	O	KOON-HUNG ADRIAN LIM	194000	5	\$ 9.70
3601630000	601 E OGDEN AV	532020000	O	PATTI B BICHLER	304000	5	\$ 15.20
3601092010	1028 E JUNEAU AV	532020000	N	RONALD SHANAVER	74000	5	\$ 3.70
3601092012	1028 E JUNEAU AV	532020000	N	JESSE HAGEN	40300	5	\$ 2.02
3601092013	1028 E JUNEAU AV	532020000	O	FRANK STANTON	53000	5	\$ 2.65
3601092014	1028 E JUNEAU AV	532020000	O	TODD WELLMAN	76000	5	\$ 3.80
3601176000	1028 E JUNEAU AV	532020000	N	EDWARD LELAND CARLSON	53000	5	\$ 2.65
3601177000	1028 E JUNEAU AV	532020000	N	CORDELL SMITH	79000	5	\$ 3.95
3601178000	1028 E JUNEAU AV	532020000	O	KNICKERBOCKER ON THE LAKE	53000	5	\$ 2.65
3601179000	1028 E JUNEAU AV	532020000	O	ERIC D FJELSTAD	79000	5	\$ 3.95
3601181000	1028 E JUNEAU AV	532020000	N	MILWAUKEE EXECUTIVE	53000	5	\$ 2.65
3601491000	1325 N VAN BUREN ST	532020000	O	PAROON CHADHA	227700	5	\$ 11.39
3601492000	1325 N VAN BUREN ST	532020000	O	GAIL SKLODOWSKA	300400	5	\$ 15.02
3601494000	1325 N VAN BUREN ST	532020000	O	JOHN EIDENSHINK	326300	5	\$ 16.32
3601495000	1325 N VAN BUREN ST	532020000	O	AMY L GERMUNDSEN	162900	5	\$ 8.15

TAXKEY	ADDRESS	GEO_ZIP_CO	OWN_OCPD	OWNER_NAME	C_A_TOTAL	C_A_CLASS	ASSESSMENT
3601632000	601 E OGDEN AV	532020000	O	THOMAS G ULRICH JR	250000	5	\$ 12.50
3601635000	601 E OGDEN AV	532020000	N	THOMAS F JOHNSON &	270000	5	\$ 13.50
3601636000	601 E OGDEN AV	532020000	O	BRITTANY D BURGER	194000	5	\$ 9.70
3601637000	601 E OGDEN AV	532020000	N	WILLIAM E HALPER & LORRAINE	180000	5	\$ 9.00
3601092016	1028 E JUNEAU AV	532020000	O	ANNE BATES	86000	5	\$ 4.30
3601092017	1028 E JUNEAU AV	532020000	N	TIMOTHY R KERRIGAN	53000	5	\$ 2.65
3601092018	1028 E JUNEAU AV	532020000	O	MICHELLE MARTINI	77000	5	\$ 3.85
3601092020	1028 E JUNEAU AV	532020000	O	JON C VOELZ	81600	5	\$ 4.08
3601182000	1028 E JUNEAU AV	532020000	N	MILW EXECUTIVE INVESTMENTS	58000	5	\$ 2.90
3601183000	1028 E JUNEAU AV	532020000	N	MICHAEL A & TRICIA SAVITT	53000	5	\$ 2.65
3601184000	1028 E JUNEAU AV	532020000	N	ELISA CASTELLON	51000	5	\$ 2.55
3601187000	1028 E JUNEAU AV	532020000	N	DIANE LYNN DREFAHL	53000	5	\$ 2.65
3601497000	1325 N VAN BUREN ST	532020000	O	THOMAS H DAVIS	243700	5	\$ 12.19
3601498000	1325 N VAN BUREN ST	532020000	O	CHARLES D HAYS REV TR	321600	5	\$ 16.08
3601499000	1325 N VAN BUREN ST	532020000	O	DOUG JANSSON	265100	5	\$ 13.26
3601500000	1325 N VAN BUREN ST	532020000	O	RACHEL KSOBIECH	328700	5	\$ 16.44
3601501000	1325 N VAN BUREN ST	532020000	O	GARRETT J BUTRYM	269800	5	\$ 13.49
3601502000	1325 N VAN BUREN ST	532020000	O	PATRICK T RAVEN	486400	5	\$ 24.32
3601638000	601 E OGDEN AV	532020000	N	BRAD OLSEN	160000	5	\$ 8.00
3601639000	601 E OGDEN AV	532020000	N	HEATHER KAY SCHMIDT	160000	5	\$ 8.00
3601640000	601 E OGDEN AV	532020000	O	MICHAEL R CRETTON	174000	5	\$ 8.70
3601642000	601 E OGDEN AV	532020000	N	SELO STUBLA LLC	274000	5	\$ 13.70
3601643000	601 E OGDEN AV	532020000	O	BRIAN CAREY	185000	5	\$ 9.25
3601092022	1028 E JUNEAU AV	532020000	N	JOHN P HARRINGTON &	53000	5	\$ 2.65
3601092023	1028 E JUNEAU AV	532020000	O	JOHN T MCGIVERN	53000	5	\$ 2.65
3601093000	1028 E JUNEAU AV	532020000	N	GERALD W. SCHWIEBINGER	53000	5	\$ 2.65
3601094000	1028 E JUNEAU AV	532020000	O	JOHN T MCGIVERN	53000	5	\$ 2.65
3601095000	1028 E JUNEAU AV	532020000	O	SANDRA K SOREF T.O.D.	146000	5	\$ 7.30
3601188000	1028 E JUNEAU AV	532020000	N	MARY G EDWARDS	53000	5	\$ 2.65
3601189211	1028 E JUNEAU AV	532020000	O	LAWRENCE E WATSON	235000	5	\$ 11.75
3601190110	1028 E JUNEAU AV	532020000	O	CARMEN T RAMIREZ	153500	5	\$ 7.68
3601193000	1028 E JUNEAU AV	532020000	N	THOMAS J WAGNER	53000	5	\$ 2.65
3601504000	1325 N VAN BUREN ST	532020000	O	RONALD M MUETZEL	305000	5	\$ 15.25
3601505000	1325 N VAN BUREN ST	532020000	O	MICHAEL J ULATOWSKI	260300	5	\$ 13.02
3601506000	1325 N VAN BUREN ST	532020000	O	JULIO GUSTAVO PEREZ-	324000	5	\$ 16.20
3601508000	1325 N VAN BUREN ST	532020000	O	THOMAS L LAKE	341900	5	\$ 17.10

TAXKEY	ADDRESS	GEO_ZIP_CO	OWN_OCPD	OWNER_NAME	C_A_TOTAL	C_A_CLASS	ASSESSMENT
3601644000	601 E OGDEN AV	532020000	O	ELLEN E REITER	250000	5	\$ 12.50
3601645000	601 E OGDEN AV	532020000	O	KIRK R REINDL	283000	5	\$ 14.15
3601648000	601 E OGDEN AV	532020000	O	CATHERINE A LONG	194000	5	\$ 9.70
3601649000	601 E OGDEN AV	532020000	O	JON CASEY DONAHUE	170000	5	\$ 8.50
3601097000	1028 E JUNEAU AV	532020000	O	JOHN T MCGIVERN	56000	5	\$ 2.80
3601098100	1028 E JUNEAU AV	532020000	N	CARDINAL AVE LLC	54500	5	\$ 2.73
3601099110	1028 E JUNEAU AV	532020000	O	CARMA M STAHNKE	83500	5	\$ 4.18
3601100000	1028 E JUNEAU AV	532020000	O	STEVE J SHEPHERD	64900	5	\$ 3.25
3601194000	1028 E JUNEAU AV	532020000	N	ALEXANDER C PANAGOS	76000	5	\$ 3.80
3601195000	1028 E JUNEAU AV	532020000	N	MARCIA L MORRIS	53000	5	\$ 2.65
3601196000	1028 E JUNEAU AV	532020000	N	EILEEN M WENBERG	53000	5	\$ 2.65
3601197000	1028 E JUNEAU AV	532020000	O	THOMAS J DECICCO	53000	5	\$ 2.65
3601198000	1028 E JUNEAU AV	532020000	O	THOMAS TIGERMAN	53000	5	\$ 2.65
3601199000	1028 E JUNEAU AV	532020000	N	BRIDGET L EBBERS	146000	5	\$ 7.30
3601509000	1325 N VAN BUREN ST	532020000	O	CHRIS PIRICS	267400	5	\$ 13.37
3601512000	1325 N VAN BUREN ST	532020000	O	MARY ANN BEAUMONT	312100	5	\$ 15.61
3601513000	1325 N VAN BUREN ST	532020000	O	TOM M ZIENKIEWICZ	257900	5	\$ 12.90
3601650000	601 E OGDEN AV	532020000	N	KRISTIN A KOLOSAR	160000	5	\$ 8.00
3601652000	601 E OGDEN AV	532020000	O	EMILY M SEILER	143500	5	\$ 7.18
3601653000	601 E OGDEN AV	532020000	O	ROLF A STOCKER	183000	5	\$ 9.15
3601654000	601 E OGDEN AV	532020000	N	BRIAN ZUNKER BROWN	281000	5	\$ 14.05
3601655000	601 E OGDEN AV	532020000	O	VICTORIA L FOX	185000	5	\$ 9.25
3601103000	1028 E JUNEAU AV	532020000	N	GERALD BERGSTROM	55000	5	\$ 2.75
3601106000	1028 E JUNEAU AV	532020000	N	TOM DIDIER INVESTMENTS LLC	53000	5	\$ 2.65
3601107000	1028 E JUNEAU AV	532020000	N	PENNY BOWMAN LIVING &	53000	5	\$ 2.65
3601108000	1028 E JUNEAU AV	532020000	N	YVONNE FRENETTE RECH	53000	5	\$ 2.65
3601200000	1028 E JUNEAU AV	532020000	O	DONALD A BAHRIS	165900	5	\$ 8.30
3601202000	1028 E JUNEAU AV	532020000	N	PETER J RIPP	53000	5	\$ 2.65
3601203000	1028 E JUNEAU AV	532020000	N	NANCY ANN LEKNES	76000	5	\$ 3.80
3601204000	1028 E JUNEAU AV	532020000	O	GERALD LEE BROWN	53000	5	\$ 2.65
3601515000	1325 N VAN BUREN ST	532020000	O	JAMES R MCCULLOCH REVOCABLE	265100	5	\$ 13.26
3601516000	1325 N VAN BUREN ST	532020000	O	RICHARD W LINDBERG	328700	5	\$ 16.44
3601518000	1325 N VAN BUREN ST	532020000	N	FREDERICK & SHELLEY STICH	328700	5	\$ 16.44
3601519000	1325 N VAN BUREN ST	532020000	O	MARY K DECLEENE	170100	5	\$ 8.51
3601520000	1325 N VAN BUREN ST	532020000	O	JONATHAN WRIGHT	170100	5	\$ 8.51
3601656000	601 E OGDEN AV	532020000	O	CHRISTINA HEIDENBERGER	257000	5	\$ 12.85

TAXKEY	ADDRESS	GEO_ZIP_CO	OWN_OCPD	OWNER_NAME	C_A_TOTAL	C_A_CLASS	ASSESSMENT
3601657000	601 E OGDEN AV	532020000	O	JILL L HANSON	589000	5	\$ 29.45
3601660000	601 E OGDEN AV	532020000	N	601 LOFTS, LLC	540000	5	\$ 27.00
3601661000	601 E OGDEN AV	532020000	N	601 E OGDEN LLC	540000	5	\$ 27.00
3600941100	1229 N JACKSON ST	532020000	O	FRANCIS W MATUSINEC	212200	5	\$ 10.61
3600942100	1229 N JACKSON ST	532020000	O	TERRANCE J FULLER	218700	5	\$ 10.94
3601109000	1028 E JUNEAU AV	532020000	N	LINDA SMITH SOWELL	53000	5	\$ 2.65
3601111210	1028 E JUNEAU AV	532020000	O	MOLLY RHODE & CHASE STOEGER	177800	5	\$ 8.89
3601112200	1028 E JUNEAU AV	532020000	N	JAMES MINOR & SANDRA MINOR	53000	5	\$ 2.65
3601113000	1028 E JUNEAU AV	532020000	N	J RIC GASS	310000	5	\$ 15.50
3601206000	1028 E JUNEAU AV	532020000	N	PETER H PANZER	53000	5	\$ 2.65
3601207000	1028 E JUNEAU AV	532020000	N	JAMES M ZOLTAK	53000	5	\$ 2.65
3601208000	1028 E JUNEAU AV	532020000	N	VARONE VINCE	53000	5	\$ 2.65
3601211000	1028 E JUNEAU AV	532020000	N	JAMES H CREGAR	53000	5	\$ 2.65
3601521000	1325 N VAN BUREN ST	532020000	O	KEVIN J KLEINMANN	319200	5	\$ 15.96
3601522000	1325 N VAN BUREN ST	532020000	N	DALE H JOHNSON	265100	5	\$ 13.26
3601523000	1325 N VAN BUREN ST	532020000	O	ANDREW S OETTINGER	324000	5	\$ 16.20
3601525000	1325 N VAN BUREN ST	532020000	O	ERICK S SCOTT	391800	5	\$ 19.59
3601526000	1325 N VAN BUREN ST	532020000	O	PAUL J CASPER	426000	5	\$ 21.30
3601662000	601 E OGDEN AV	532020000	O	ADAM C WEDEKIND	170000	5	\$ 8.50
3601664000	601 E OGDEN AV	532020000	N	MICHAEL L SANFELIPPO	650000	5	\$ 32.50
3600943000	1229 N JACKSON ST	532020000	O	JO ALICE BENDER LIVING TRUST	182800	5	\$ 9.14
3600945000	1229 N JACKSON ST	532020000	N	ODGEN & COMPANY INC	134600	5	\$ 6.73
3600947000	1229 N JACKSON ST	532020000	O	DEBORAH L KOCONIS	202900	5	\$ 10.15
3600948112	1229 N JACKSON ST	532020000	O	WILLIAM P WENZLER	202300	5	\$ 10.12
3601114000	1028 E JUNEAU AV	532020000	O	TERENCE P RYAN	146000	5	\$ 7.30
3601115000	1028 E JUNEAU AV	532020000	N	GERALD W SCHWIEBINGER	53000	5	\$ 2.65
3601116000	1028 E JUNEAU AV	532020000	N	MCCOTTER PROPERTIES LLC	76000	5	\$ 3.80
3601118000	1028 E JUNEAU AV	532020000	O	FRANCIS J PASTUN	53000	5	\$ 2.65
3601119000	1028 E JUNEAU AV	532020000	O	KNICKERBOCKER ON THE LAKE	53000	5	\$ 2.65
3601212000	1028 E JUNEAU AV	532020000	O	LOUANN RIZOS TRUST	53000	5	\$ 2.65
3601213000	1028 E JUNEAU AV	532020000	N	JEAN M HUDLETT REV TRUST	53000	5	\$ 2.65
3601215100	1028 E JUNEAU AV	532020000	O	ABIGAIL A MOUNT	87000	5	\$ 4.35
3601215200	1028 E JUNEAU AV	532020000	N	MATTEO ROLLA	108000	5	\$ 5.40
3601216100	1028 E JUNEAU AV	532020000	N	MARY K REED SURVIVORS TRUST	82800	5	\$ 4.14
3601527000	1325 N VAN BUREN ST	532020000	N	DENNIS E KORIENEK JR	760100	5	\$ 38.01
3601528000	1325 N VAN BUREN ST	532020000	O	MARY ROSE & GERVASE ROSE	392700	5	\$ 19.64

TAXKEY	ADDRESS	GEO_ZIP_CO	OWN_OCPD	OWNER_NAME	C_A_TOTAL	C_A_CLASS	ASSESSMENT
3600950000	1229 N JACKSON ST	532020000	O	ROBERT S ANDERSON	219800	5	\$ 10.99
3600951000	1229 N JACKSON ST	532020000	O	BEVERLY J KATTER	177000	5	\$ 8.85
3600953000	1229 N JACKSON ST	532020000	O	THERESE M QUIRK	129000	5	\$ 6.45
3600954100	1229 N JACKSON ST	532020000	N	CHARLES I SHAFFNER	198100	5	\$ 9.91
3601120100	1028 E JUNEAU AV	532020000	O	JUDITH TOLLEY	53000	5	\$ 2.65
3601124000	1028 E JUNEAU AV	532020000	N	SAIFADDIN KHANLAR	53000	5	\$ 2.65
3601125000	1028 E JUNEAU AV	532020000	N	DONALD W ELFSTROM	79000	5	\$ 3.95
3601126000	1028 E JUNEAU AV	532020000	N	CHRISTOPHER L OLSZYK	63600	5	\$ 3.18
3601216200	1028 E JUNEAU AV	532020000	N	KENNETH P ADLER	53000	5	\$ 2.65
3601218100	1028 E JUNEAU AV	532020000	N	RICHARD L MILLER	109000	5	\$ 5.45
3601219100	1028 E JUNEAU AV	532020000	N	PETER S BAUMANN	74000	5	\$ 3.70
3601220000	1028 E JUNEAU AV	532020000	O	VINCENT W BERGSTROM	76000	5	\$ 3.80
3601221000	1028 E JUNEAU AV	532020000	O	BONNIE L ABDELLA	53000	5	\$ 2.65
3600955100	1229 N JACKSON ST	532020000	O	THERESE M QUIRK	220400	5	\$ 11.02
3600958000	1229 N JACKSON ST	532020000	O	DAVID J SIKORA	217600	5	\$ 10.88
3600959000	1229 N JACKSON ST	532020000	O	SANDRA WALTHER DUFFY TRSTEE	189900	5	\$ 9.50
3600960100	1229 N JACKSON ST	532020000	N	JOSEPH T BREHM JR	187200	5	\$ 9.36
3601127000	1028 E JUNEAU AV	532020000	O	WANDANA BENEVOLENTIA	76000	5	\$ 3.80
3601130000	1028 E JUNEAU AV	532020000	N	VINCE VARONE	53000	5	\$ 2.65
3601131000	1028 E JUNEAU AV	532020000	N	CATHLEEN M ZEILER	53000	5	\$ 2.65
3601132000	1028 E JUNEAU AV	532020000	N	416 AT THE KNICK LLC	53000	5	\$ 2.65
3601222000	1028 E JUNEAU AV	532020000	O	SIGRUN M SIMONS TRUSTEE OF	53000	5	\$ 2.65
3601224000	1028 E JUNEAU AV	532020000	O	FRANCIS J PASTIJN	53000	5	\$ 2.65
3601225000	1028 E JUNEAU AV	532020000	O	RICK J BREWER	147500	5	\$ 7.38
3601226000	1028 E JUNEAU AV	532020000	O	STEPHEN M RHODE	165900	5	\$ 8.30
3600961000	1229 N JACKSON ST	532020000	O	PATRICK T SWEENEY	130500	5	\$ 6.53
3600964100	1229 N JACKSON ST	532020000	O	JAMES M HARRIS & CARRIE L	233000	5	\$ 11.65
3600965112	1219 N JACKSON ST	532020000	O	LEONARD W MELLEN	207900	5	\$ 10.40
3600966110	1219 N JACKSON ST	532020000	O	WILLIAM T SHROYER	207300	5	\$ 10.37
3601133000	1028 E JUNEAU AV	532020000	O	KARL KLETZIEN	53000	5	\$ 2.65
3601134000	1028 E JUNEAU AV	532020000	N	EILEEN M WENBERG	53000	5	\$ 2.65
3601135000	1028 E JUNEAU AV	532020000	N	VINCE VARONE	53000	5	\$ 2.65
3601137100	1028 E JUNEAU AV	532020000	N	KATHLEEN J ROACH	90000	5	\$ 4.50
3601137200	1028 E JUNEAU AV	532020000	O	BARBARA L FELIX	108000	5	\$ 5.40
3601228000	1028 E JUNEAU AV	532020000	O	SERGIO SOLACHE	50400	5	\$ 2.52
3601229000	1028 E JUNEAU AV	532020000	O	DAVID LEMBERGER	76000	5	\$ 3.80

TAXKEY	ADDRESS	GEO_ZIP_CO	OWN_OCPD	OWNER_NAME	C_A_TOTAL	C_A_CLASS	ASSESSMENT
3601230000	1028 E JUNEAU AV	532020000	N	MARVIN E WEISS	53000	5	\$ 2.65
3601585000	601 E OGDEN AV	532020000	O	JOSEPH R BERTÉ	250000	5	\$ 12.50
3601588000	601 E OGDEN AV	532020000	N	KAMRON MOORE	199000	5	\$ 9.95
3601589000	601 E OGDEN AV	532020000	O	WILSON D PERRY	177000	5	\$ 8.85
3600968000	1219 N JACKSON ST	532020000	O	PATRICIA J OBRIEN	176800	5	\$ 8.84
3600969000	1219 N JACKSON ST	532020000	O	GREGORY PHILIP KREMER	127400	5	\$ 6.37
3600970000	1219 N JACKSON ST	532020000	O	RESTATED WILLIAM & KATHLEEN	187600	5	\$ 9.38
3600971000	1219 N JACKSON ST	532020000	O	MAXINE A REIS	214300	5	\$ 10.72
3601138200	1028 E JUNEAU AV	532020000	N	EUGENE J FENDT	53000	5	\$ 2.65
3601139100	1028 E JUNEAU AV	532020000	O	W J LAMPING	343000	5	\$ 17.15
3601141110	1028 E JUNEAU AV	532020000	O	PAUL D GREMMER	112000	5	\$ 5.60
3601142000	1028 E JUNEAU AV	532020000	N	GERALD W SCHWIEBINGER	76000	5	\$ 3.80
3601143000	1028 E JUNEAU AV	532020000	O	ROBERTA L WELDON	53000	5	\$ 2.65
3601235000	1028 E JUNEAU AV	532020000	O	BENEVOLENTIA L WANDANA	53000	5	\$ 2.65
3601237000	1028 E JUNEAU AV	532020000	O	MICHAEL WHITCOMB	53000	5	\$ 2.65
3601238000	1028 E JUNEAU AV	532020000	N	FRANK JOHN BERGER	58000	5	\$ 2.90
3601590000	601 E OGDEN AV	532020000	O	MICHELLE CAMERON	170000	5	\$ 8.50
3601591000	601 E OGDEN AV	532020000	O	ABBY M VAN ASTEN	170000	5	\$ 8.50
3601592000	601 E OGDEN AV	532020000	O	RACHEL RUTH WEILER	192000	5	\$ 9.60
3601593000	601 E OGDEN AV	532020000	O	TODD WEIGOLD	209000	5	\$ 10.45
3601595000	601 E OGDEN AV	532020000	O	MARY ANN BOLHUIS	185000	5	\$ 9.25
3600974000	1219 N JACKSON ST	532020000	O	TERRIE M BARSANTI	216000	5	\$ 10.80
3600975000	1219 N JACKSON ST	532020000	O	MARTHA A SPANKUS	184300	5	\$ 9.22
3600976100	1219 N JACKSON ST	532020000	O	MARY ANN MCARTHY T.O.D.	190000	5	\$ 9.50
3601144000	1028 E JUNEAU AV	532020000	N	KENNETH A RAY	56700	5	\$ 2.84
3601146000	1028 E JUNEAU AV	532020000	O	CHRISTOPH VOGEL	53000	5	\$ 2.65
3601147000	1028 E JUNEAU AV	532020000	O	RALPH H FITZGERALD	146000	5	\$ 7.30
3601149100	1028 E JUNEAU AV	532020000	O	JOHN T MCGIVERN	201000	5	\$ 10.05
3601240000	1028 E JUNEAU AV	532020000	N	JK RAY, LLC	53000	5	\$ 2.65
3601241000	1028 E JUNEAU AV	532020000	N	FRANK NOORDOVER	235000	5	\$ 11.75
3601242100	1028 E JUNEAU AV	532020000	N	JULIE KAILIN	83600	5	\$ 4.18
3601242200	1028 E JUNEAU AV	532020000	O	AMY AMMEN	76000	5	\$ 3.80
3601245100	1028 E JUNEAU AV	532020000	O	VINCENT W BERGSTROM	53000	5	\$ 2.65
3601597000	601 E OGDEN AV	532020000	N	THERESA ESSIG	250000	5	\$ 12.50
3601598000	601 E OGDEN AV	532020000	O	JULIE KREMER	210000	5	\$ 10.50
3601599000	601 E OGDEN AV	532020000	N	VIKRAM RAYA	314000	5	\$ 15.70

TAXKEY	ADDRESS	GEO_ZIP_CO	OWN_OCPD	OWNER_NAME	C_A_TOTAL	C_A_CLASS	ASSESSMENT
3601600000	601 E OGDEN AV	532020000	N	JACOB A EICHINGER	190000	5	\$ 9.50
3600979110	1219 N JACKSON ST	532020000	O	MARTIN COLLINS	229200	5	\$ 11.46
3600980100	1219 N JACKSON ST	532020000	O	GARY E GEISLER	222600	5	\$ 11.13
3600981000	1219 N JACKSON ST	532020000	O	HARRY E JANKOWITZ	211100	5	\$ 10.56
3600982000	1219 N JACKSON ST	532020000	O	RUSSELL J KAFKA	217000	5	\$ 10.85
3600983100	1219 N JACKSON ST	532020000	O	ALBERT J FERGUSON	248600	5	\$ 12.43
3601151000	1028 E JUNEAU AV	532020000	O	JOHN T MCGIVERN	53000	5	\$ 2.65
3601152000	1028 E JUNEAU AV	532020000	N	MARK P KASSIS	53000	5	\$ 2.65
3601153000	1028 E JUNEAU AV	532020000	N	LIANE M HAMILTON	76000	5	\$ 3.80
3601155000	1028 E JUNEAU AV	532020000	N	ALI ATAIE	53000	5	\$ 2.65
3601156000	1028 E JUNEAU AV	532020000	N	GERALD W SCHWIEBINGER	53000	5	\$ 2.65
3601246000	1028 E JUNEAU AV	532020000	N	RONALD SHANAVER	76000	5	\$ 3.80
3601248100	1028 E JUNEAU AV	532020000	O	CARMEN D HERNANDEZ	140000	5	\$ 7.00
3601602000	601 E OGDEN AV	532020000	O	JEANNIE VAFIADES	170000	5	\$ 8.50
3601604000	601 E OGDEN AV	532020000	O	MICHELLE M JONES	184000	5	\$ 9.20
3601606000	601 E OGDEN AV	532020000	O	JOHN A CLIMER	270000	5	\$ 13.50
3601607000	601 E OGDEN AV	532020000	O	JEAN BAPTISTE THIBAUT	210000	5	\$ 10.50
3600986100	1219 N JACKSON ST	532020000	O	MARILYN C MATHAY	211100	5	\$ 10.56
3600987100	1219 N JACKSON ST	532020000	N	MARY E HENKE	341400	5	\$ 17.07
3600988000	1219 N JACKSON ST	532020000	O	WILLIAM R MOREHOUSE	211100	5	\$ 10.56
3601090100	1028 E JUNEAU AV	532020000	O	KNICKERBOCKER ON THE LAKE	6000	5	\$ 0.30
3601157000	1028 E JUNEAU AV	532020000	N	JOHN P & SUSAN N HARRINGTON	53000	5	\$ 2.65
3601158000	1028 E JUNEAU AV	532020000	O	KNICKERBOCKER ON THE LAKE	53000	5	\$ 2.65
3601160110	1028 E JUNEAU AV	532020000	N	EUGENE R BECKMAN	87000	5	\$ 4.35
3601162000	1028 E JUNEAU AV	532020000	N	MICHAEL A BUCK	53000	5	\$ 2.65
3601163211	1028 E JUNEAU AV	532020000	N	LANDMARK CREDIT UNION	235000	5	\$ 11.75
3601608000	601 E OGDEN AV	532020000	O	LEONCIO D GUTIERREZ	250000	5	\$ 12.50
3601609000	601 E OGDEN AV	532020000	O	BEHROOZ SHABAHANG	250000	5	\$ 12.50
3601610000	601 E OGDEN AV	532020000	O	JONATHAN J MARSHALL	228000	5	\$ 11.40
3601611000	601 E OGDEN AV	532020000	O	WILLIAM B PETERSON	296800	5	\$ 14.84
3601091121	1028 E JUNEAU AV	532020000	N	JUDITH MARIE PAULICK	141000	5	\$ 7.05
3601092001	1028 E JUNEAU AV	532020000	O	JUDITH HARMON	113000	5	\$ 5.65
3601092002	1028 E JUNEAU AV	532020000	O	JOHANNA LOPEZ	201000	5	\$ 10.05
3601164100	1028 E JUNEAU AV	532020000	N	DANIEL ZWICKEY	81300	5	\$ 4.07
3601164200	1028 E JUNEAU AV	532020000	N	TRINA FROST	53000	5	\$ 2.65
3601165000	1028 E JUNEAU AV	532020000	O	PETER A WALSH	291000	5	\$ 14.55

TAXKEY	ADDRESS	GEO_ZIP_CO	OWN_OCPD	OWNER_NAME	C_A_TOTAL	C_A_CLASS	ASSESSMENT
3601169000	1028 E JUNEAU AV	532020000	O	JOHN T MCGIVERN	53000	5	\$ 2.65
3601615000	601 E OGDEN AV	532020000	O	ROBERT R FOSTER	170000	5	\$ 8.50
3601617000	601 E OGDEN AV	532020000	O	DEAN M KAJA	194000	5	\$ 9.70
3601618000	601 E OGDEN AV	532020000	O	MARTIN E LEMENS T.O.D.	290000	5	\$ 14.50
3601092003	1028 E JUNEAU AV	532020000	N	CORDELL SMITH	90000	5	\$ 4.50
3601092004	1028 E JUNEAU AV	532020000	N	THE DOROTHY M PEARSON	77400	5	\$ 3.87
3601092005	1028 E JUNEAU AV	532020000	N	LYSSA CASTONGUAY	90000	5	\$ 4.50
3601092008	1028 E JUNEAU AV	532020000	O	WILLIAM F MOLLENHAUER	304500	5	\$ 15.23
3601092009	1028 E JUNEAU AV	532020000	O	LISA P MOY	111000	5	\$ 5.55
3601171000	1028 E JUNEAU AV	532020000	O	KENNETH I ZASTROW	53000	5	\$ 2.65
3601173000	1028 E JUNEAU AV	532020000	O	SCOTT D LOVEJOY	146000	5	\$ 7.30
3601174000	1028 E JUNEAU AV	532020000	N	GUY BAZAR	171200	5	\$ 8.56
3601175000	1028 E JUNEAU AV	532020000	N	BRENDA J TROTIER	53000	5	\$ 2.65
3601622000	601 E OGDEN AV	532020000	O	QUENTIN M DOLL	210000	5	\$ 10.50
3601624000	601 E OGDEN AV	532020000	O	JAMES J HLAVACEK	194000	5	\$ 9.70
3930679000	1108 N MILWAUKEE ST	532020000	O	LUCY D XU	145300	5	\$ 7.27
3930680000	1108 N MILWAUKEE ST	532020000	O	HEMIL SHAH	137800	5	\$ 6.89
3930681000	1108 N MILWAUKEE ST	532020000	O	BETH A BLAESING	137800	5	\$ 6.89
3930682000	1108 N MILWAUKEE ST	532020000	N	DALE M CHUDNOW	152800	5	\$ 7.64
3930683000	1108 N MILWAUKEE ST	532020000	O	KAVITA MUNDEY	149100	5	\$ 7.46
3930778000	545 E WELLS ST	532020000	O	RICHARD B LAEV REVOCABLE	313200	5	\$ 15.66
3930780000	545 E WELLS ST	532020000	N	KING INVESTMENTS LLC	138600	5	\$ 6.93
3930781100	545 E WELLS ST	532020000	O	LAWRENCE S POPE	518400	5	\$ 25.92
3930897000	1111 N MARSHALL ST	532020000	O	JOHN J BURKE III	293900	5	\$ 14.70
3930898000	1111 N MARSHALL ST	532020000	O	ABBY M VAN ASTEN	319200	5	\$ 15.96
3930899000	1111 N MARSHALL ST	532020000	N	CITY GREEN LLC	346700	5	\$ 17.34
3930900000	1111 N MARSHALL ST	532020000	N	CITY GREEN LLC	382100	5	\$ 19.11
3930902000	1111 N MARSHALL ST	532020000	N	CHRISTOPHER G CHRISTIE	306600	5	\$ 15.33
3930685000	1108 N MILWAUKEE ST	532020000	N	KEVIN COAKLEY	146600	5	\$ 7.33
3930687000	1108 N MILWAUKEE ST	532020000	O	KRISTINA A MERWIN	157000	5	\$ 7.85
3930688000	1108 N MILWAUKEE ST	532020000	O	AMY M GRZESK	149100	5	\$ 7.46
3930689000	1108 N MILWAUKEE ST	532020000	O	CHRISTINA MIRARCHI	152800	5	\$ 7.64
3930786000	545 E WELLS ST	532020000	O	ROBERT A SCHWARTZ	730800	5	\$ 36.54
3930787000	545 E WELLS ST	532020000	O	GERALD D KING	600500	5	\$ 30.03
3930788000	545 E WELLS ST	532020000	O	TRACEY B THOMAS	579600	5	\$ 28.98
3930904000	1111 N MARSHALL ST	532020000	O	RANVEER NAND	352300	5	\$ 17.62

TAXKEY	ADDRESS	GEO_ZIP_CO	OWN_OCPD	OWNER_NAME	C_A_TOTAL	C_A_CLASS	ASSESSMENT
3930906000	1111 N MARSHALL ST	532020000	O	PETER W LAHMANN	410500	5	\$ 20.53
3930907100	1111 N MARSHALL ST	532020000	O	J CHRISTOPHER UHLEIN	647400	5	\$ 32.37
3930909000	1111 N MARSHALL ST	532020000	O	THOMAS P WINDSOR	397000	5	\$ 19.85
3930691000	1108 N MILWAUKEE ST	532020000	N	KENNETH L JACOBS	131300	5	\$ 6.57
3930693000	1108 N MILWAUKEE ST	532020000	N	AMIT N PADGILWAR	154400	5	\$ 7.72
3930695000	1108 N MILWAUKEE ST	532020000	O	SUSAN J FLANAGAN	157200	5	\$ 7.86
3930696000	1108 N MILWAUKEE ST	532020000	N	COURTYARD-DIVERSIFIED LLC	150300	5	\$ 7.52
3930803000	825 N PROSPECT AV	532020000	O	CHARLES & RYSZARDA EHEMANN	1442500	5	\$ 72.13
3930804000	825 N PROSPECT AV	532020000	N	DOWNTOWN LLC	1024000	5	\$ 51.20
3930805000	825 N PROSPECT AV	532020000	O	THOMAS KOHLBECK	1201500	5	\$ 60.08
3930806000	825 N PROSPECT AV	532020000	N	UNIVERSITY CLUB TOWER LLC	1318600	5	\$ 65.93
3930911000	1111 N MARSHALL ST	532020000	N	CITY GREEN LLC	451800	5	\$ 22.59
3930912000	1111 N MARSHALL ST	532020000	O	CARTWRIGHT GARY A ET AL	332000	5	\$ 16.60
3930913000	1111 N MARSHALL ST	532020000	O	JAMES D PARRILLI	400600	5	\$ 20.03
3930915000	1111 N MARSHALL ST	532020000	N	CITY GREEN LLC	453400	5	\$ 22.67
3930554000	741 N MILWAUKEE ST	532020000	O	TAIRAN SUN	183600	5	\$ 9.18
3930555000	741 N MILWAUKEE ST	532020000	O	ERIC FALKEIS	214500	5	\$ 10.73
3930556000	741 N MILWAUKEE ST	532020000	O	JAMES G TOPETZES	222200	5	\$ 11.11
3930557000	741 N MILWAUKEE ST	532020000	O	DIANE AMATO	291000	5	\$ 14.55
3930697000	1108 N MILWAUKEE ST	532020000	N	JOHN J WIELICHOWSKI	129000	5	\$ 6.45
3930698000	1108 N MILWAUKEE ST	532020000	O	REBECCA R SCHUMANN	158600	5	\$ 7.93
3930699000	1108 N MILWAUKEE ST	532020000	O	DAVIN BAUERMEISTER	129000	5	\$ 6.45
3930701000	1108 N MILWAUKEE ST	532020000	N	KRISTIAN J LECAPITAINE	132200	5	\$ 6.61
3930807110	825 N PROSPECT AV	532020000	O	GEORGE MOSHER	3655900	5	\$ 182.80
3930808100	825 N PROSPECT AV	532020000	O	WAYNE R LUEDERS	1473000	5	\$ 73.65
3930809000	825 N PROSPECT AV	532020000	O	MITCHELL S FROMSTEIN	1708200	5	\$ 85.41
3930810000	825 N PROSPECT AV	532020000	O	DANIEL J CZARNECKI T.O.D.	1446500	5	\$ 72.33
3930811000	825 N PROSPECT AV	532020000	N	COLLEEN HORNER &	2000400	5	\$ 100.02
3930917000	1111 N MARSHALL ST	532020000	O	TIM GOKHMAN	342400	5	\$ 17.12
3930918000	1111 N MARSHALL ST	532020000	O	CURTISS S PECK	429700	5	\$ 21.49
3930919000	1111 N MARSHALL ST	532020000	N	CITY GREEN LLC	501800	5	\$ 25.09
3930920000	1111 N MARSHALL ST	532020000	N	CITY GREEN LLC	464100	5	\$ 23.21
3930559000	741 N MILWAUKEE ST	532020000	O	KATHRYN E. POEHLING	291500	5	\$ 14.58
3930561000	741 N MILWAUKEE ST	532020000	N	CHANDRALEKHA BOMMAKANTI	184400	5	\$ 9.22
3930562000	741 N MILWAUKEE ST	532020000	O	JENNIFER B. HERZOG	215300	5	\$ 10.77
3930563000	741 N MILWAUKEE ST	532020000	O	ROBERT G HOLTZ	223100	5	\$ 11.16

TAXKEY	ADDRESS	GEO_ZIP_CO	OWN_OCPD	OWNER_NAME	C_A_TOTAL	C_A_CLASS	ASSESSMENT
3930704000	1108 N MILWAUKEE ST	532020000	N	PHILLIP BARHOUSE	154400	5	\$ 7.72
3930705000	1108 N MILWAUKEE ST	532020000	O	ZACHARY S ELLSWORTH	154900	5	\$ 7.75
3930706000	1108 N MILWAUKEE ST	532020000	N	TIMOTHY C MURPHY	147800	5	\$ 7.39
3930708000	1108 N MILWAUKEE ST	532020000	O	KEVIN J BATH	137800	5	\$ 6.89
3930814000	825 N PROSPECT AV	532020000	N	JOSEPH W CHECOTA	1328000	5	\$ 66.40
3930815000	825 N PROSPECT AV	532020000	O	STEVEN J KAPLAN	2099100	5	\$ 104.96
3930816000	825 N PROSPECT AV	532020000	O	KOLATHUR KRISHNAN UNNI	1205000	5	\$ 60.25
3930817000	825 N PROSPECT AV	532020000	O	LINDA RIEKE 1997 TRUST	1771800	5	\$ 88.59
3930818000	825 N PROSPECT AV	532020000	N	NBB LLC	1199500	5	\$ 59.98
3930924000	1111 N MARSHALL ST	532020000	O	NANCY H BALCER REVOCABLE	504200	5	\$ 25.21
3930566000	741 N MILWAUKEE ST	532020000	O	DAVID EYTON ZELAZO	261300	5	\$ 13.07
3930567000	741 N MILWAUKEE ST	532020000	O	CHARLES A HARVEY	534600	5	\$ 26.73
3930568000	741 N MILWAUKEE ST	532020000	O	JONATHAN H FALL	185300	5	\$ 9.27
3930569000	741 N MILWAUKEE ST	532020000	N	BURKE HOMES LLC	215900	5	\$ 10.80
3930709000	1108 N MILWAUKEE ST	532020000	O	TOYREE MADISON	162600	5	\$ 8.13
3930711000	1108 N MILWAUKEE ST	532020000	N	TRINA A PETERS	137800	5	\$ 6.89
3930712000	1108 N MILWAUKEE ST	532020000	N	DANIEL MARTIN	137800	5	\$ 6.89
3930713000	1108 N MILWAUKEE ST	532020000	O	DAVID W VOSS	152800	5	\$ 7.64
3930714000	1108 N MILWAUKEE ST	532020000	O	HAROLD A COHEN TRUST AS	142800	5	\$ 7.14
3930820000	825 N PROSPECT AV	532020000	N	MARGARET S CHESTER REVOC	1128500	5	\$ 56.43
3930821000	825 N PROSPECT AV	532020000	O	STEPHEN J JACOBS	1590200	5	\$ 79.51
3930822000	825 N PROSPECT AV	532020000	O	JOHN C FOWLER	1656200	5	\$ 82.81
3930823000	825 N PROSPECT AV	532020000	N	UNIVERSITY CLUB TOWER LLC	800000	5	\$ 40.00
3930952000	775 E KILBOURN AV	532020000	N	TERRACE ROW LLC	887000	5	\$ 44.35
3930953000	765 E KILBOURN AV	532020000	N	TERRACE ROW LLC	237500	5	\$ 11.88
3930954000	755 E KILBOURN AV	532020000	O	WYATT JAFFE	1133000	5	\$ 56.65
3930571000	741 N MILWAUKEE ST	532020000	N	CAROLINE THOMPSON	185300	5	\$ 9.27
3930715000	1108 N MILWAUKEE ST	532020000	N	TOM CORRADO	152800	5	\$ 7.64
3930716000	1108 N MILWAUKEE ST	532020000	O	DAVID M COHN	152800	5	\$ 7.64
3930717000	1108 N MILWAUKEE ST	532020000	O	LAURA P ZAHN	137800	5	\$ 6.89
3930719000	1108 N MILWAUKEE ST	532020000	O	MATTHEW S FRANZOWIAK	147400	5	\$ 7.37
3930720000	1108 N MILWAUKEE ST	532020000	O	MURALI VEDULA	144900	5	\$ 7.25
3930825000	825 N PROSPECT AV	532020000	O	JUDITH A KEYES 1998 TRUST	1732200	5	\$ 86.61
3930826000	825 N PROSPECT AV	532020000	N	UNIVERSITY CLUB TOWER LLC	799100	5	\$ 39.96
3930828000	825 N PROSPECT AV	532020000	N	ALBERT & NANCY NICHOLAS	1486500	5	\$ 74.33
3930830000	825 N PROSPECT AV	532020000	O	SUTHERLIN FAMILY TRUST	1280500	5	\$ 64.03

TAXKEY	ADDRESS	GEO_ZIP_CO	OWN_OCPD	OWNER_NAME	C_A_TOTAL	C_A_CLASS	ASSESSMENT
3930615000	715 N MILWAUKEE ST	532020000	O	DIONE L SCHOBERG	102500	5	\$ 5.13
3930721000	1108 N MILWAUKEE ST	532020000	O	NATALIE K ARNDT	143700	5	\$ 7.19
3930722000	1108 N MILWAUKEE ST	532020000	N	ALEJANDRO CASTANO	163600	5	\$ 8.18
3930723000	1108 N MILWAUKEE ST	532020000	O	CHRISTOPHER A BERG	143700	5	\$ 7.19
3930725000	1108 N MILWAUKEE ST	532020000	O	MURIEL A FITZGERALD	151200	5	\$ 7.56
3930726000	1108 N MILWAUKEE ST	532020000	O	JEREMY C NEUMANN	153700	5	\$ 7.69
3930831000	825 N PROSPECT AV	532020000	O	US BANK NA TRUSTEE LEONA I	2014900	5	\$ 100.75
3930834000	825 N PROSPECT AV	532020000	N	ALBATROSS LLC	1596200	5	\$ 79.81
3930836000	825 N PROSPECT AV	532020000	O	JEAN-MAX H DERMOND	1990800	5	\$ 99.54
3930837000	825 N PROSPECT AV	532020000	O	WILLIAM MORRISSEY	1608000	5	\$ 80.40
3930616000	715 N MILWAUKEE ST	532020000	O	JAVIER E CENTENO	87500	5	\$ 4.38
3930617000	715 N MILWAUKEE ST	532020000	O	JOSEPH L CERRETO	102500	5	\$ 5.13
3930618000	715 N MILWAUKEE ST	532020000	O	ERIK R WEST	121000	5	\$ 6.05
3930621000	715 N MILWAUKEE ST	532020000	O	JENNIFER A SKIERKA	87500	5	\$ 4.38
3930727000	1108 N MILWAUKEE ST	532020000	O	FAITH M BOSE	153700	5	\$ 7.69
3930728000	1108 N MILWAUKEE ST	532020000	O	SEAN N DUFFEY	143700	5	\$ 7.19
3930729000	1108 N MILWAUKEE ST	532020000	N	DAVID BERMAN	160800	5	\$ 8.04
3930731000	1108 N MILWAUKEE ST	532020000	N	THOMAS J KNIGHTLY	134800	5	\$ 6.74
3930732000	1108 N MILWAUKEE ST	532020000	N	MELISSA E KOSS	134800	5	\$ 6.74
3930838000	825 N PROSPECT AV	532020000	O	STUART W & ANN H TISDALE AS	1598200	5	\$ 79.91
3930839100	825 N PROSPECT AV	532020000	O	2 BS CONDO TRUST	2995600	5	\$ 149.78
3930842000	825 N PROSPECT AV	532020000	N	MICHAEL E PORTER	2000000	5	\$ 100.00
3930843000	825 N PROSPECT AV	532020000	O	VERNE ROSS READ III	1230000	5	\$ 61.50
3930844000	825 N PROSPECT AV	532020000	N	NATIONAL RESIDENTIAL NOMINEE	1616200	5	\$ 80.81
3930623000	715 N MILWAUKEE ST	532020000	O	JOELY URDAN	129000	5	\$ 6.45
3930641000	1108 N MILWAUKEE ST	532020000	O	MICHELLE E SUDYKA	135900	5	\$ 6.80
3930642000	1108 N MILWAUKEE ST	532020000	O	BRIAN R BULGRIN	136800	5	\$ 6.84
3930733000	1108 N MILWAUKEE ST	532020000	O	ERIC J WOOD	165100	5	\$ 8.26
3930734000	1108 N MILWAUKEE ST	532020000	O	MICHAEL PAUL ROSKOPF	143400	5	\$ 7.17
3930736000	1108 N MILWAUKEE ST	532020000	O	TYLER JAMES FABIAN	156800	5	\$ 7.84
3930737000	1108 N MILWAUKEE ST	532020000	O	SCOTT D COOPER	139700	5	\$ 6.99
3930845100	825 N PROSPECT AV	532020000	N	MLA SPORTS LLC	7030000	5	\$ 351.50
3930848000	825 N PROSPECT AV	532020000	O	LEONARD J GOLDSTEIN	1233500	5	\$ 61.68
3930849000	825 N PROSPECT AV	532020000	O	GEORGE C KAISER	1800300	5	\$ 90.02
3930850000	825 N PROSPECT AV	532020000	O	ROBERT L HABUSH	1845900	5	\$ 92.30
3930851000	825 N PROSPECT AV	532020000	O	ANDREW & CARLENE ZIEGLER	12900000	5	\$ 645.00

TAXKEY	ADDRESS	GEO_ZIP_CO	OWN_OCPD	OWNER_NAME	C_A_TOTAL	C_A_CLASS	ASSESSMENT
3930643000	1108 N MILWAUKEE ST	532020000	O	KURT DYKSTRA	137800	5	\$ 6.89
3930644000	1108 N MILWAUKEE ST	532020000	O	MICHAEL J GOC	161200	5	\$ 8.06
3930645000	1108 N MILWAUKEE ST	532020000	O	THOMAS L LAKE	137800	5	\$ 6.89
3930648000	1108 N MILWAUKEE ST	532020000	O	JAMES W VAN DE LOO	162600	5	\$ 8.13
3930740000	1108 N MILWAUKEE ST	532020000	O	FRANK A CARDINALE	159600	5	\$ 7.98
3930741000	1108 N MILWAUKEE ST	532020000	O	KONSTANTINE C BOURLAS	139700	5	\$ 6.99
3930743000	1108 N MILWAUKEE ST	532020000	O	RAYMOND C LEFEBVRE	138600	5	\$ 6.93
3930744000	1108 N MILWAUKEE ST	532020000	N	THOMAS M CERNY	138600	5	\$ 6.93
3930852100	825 N PROSPECT AV	532020000	O	I & E PROP LLC	1464500	5	\$ 73.23
3930852200	825 N PROSPECT AV	532020000	O	I & E PROP LLC	1602200	5	\$ 80.11
3930855000	825 N PROSPECT AV	532020000	N	UNIVERSITY CLUB TOWER LLC	240000	5	\$ 12.00
3930856100	825 N PROSPECT AV	532020000	N	UNIVERSITY CLUB TOWER LLC	52500	5	\$ 2.63
3930649000	1108 N MILWAUKEE ST	532020000	O	KEVIN M KUHLIS	162600	5	\$ 8.13
3930650000	1108 N MILWAUKEE ST	532020000	O	KRISTIN KLIMA WITT	149100	5	\$ 7.46
3930653000	1108 N MILWAUKEE ST	532020000	N	IAN NUNN	141700	5	\$ 7.09
3930654000	1108 N MILWAUKEE ST	532020000	N	JAMES T BRADY	131100	5	\$ 6.56
3930745000	1108 N MILWAUKEE ST	532020000	O	GREGORY A GOSKA	153700	5	\$ 7.69
3930747000	1108 N MILWAUKEE ST	532020000	O	RICHARD S SWAGEL	159400	5	\$ 7.97
3930749000	1108 N MILWAUKEE ST	532020000	O	TAMARA A MAYBERRY	163600	5	\$ 8.18
3930750000	1108 N MILWAUKEE ST	532020000	N	JOHN HEINZEL	138600	5	\$ 6.93
3930655000	1108 N MILWAUKEE ST	532020000	O	KELLY L ZACH	155800	5	\$ 7.79
3930656000	1108 N MILWAUKEE ST	532020000	N	EDWARD J SCHILLING	126500	5	\$ 6.33
3930657000	1108 N MILWAUKEE ST	532020000	O	RYAN T VOS	150300	5	\$ 7.52
3930658000	1108 N MILWAUKEE ST	532020000	N	JIE LI	153100	5	\$ 7.66
3930659000	1108 N MILWAUKEE ST	532020000	N	YOLANDA M WATTSJOHNSON	126500	5	\$ 6.33
3930752000	1108 N MILWAUKEE ST	532020000	O	MARIE R GERSTNER	138600	5	\$ 6.93
3930753000	1108 N MILWAUKEE ST	532020000	O	JAMES P BEIRS, JOHANNA J	153700	5	\$ 7.69
3930754000	1108 N MILWAUKEE ST	532020000	N	ERIC G KRIEHN	138600	5	\$ 6.93
3930755000	1108 N MILWAUKEE ST	532020000	O	LYSBETH M STADLER	163600	5	\$ 8.18
3930881000	1111 N MARSHALL ST	532020000	O	RONALD E JACQUART	310900	5	\$ 15.55
3930884000	1111 N MARSHALL ST	532020000	N	CITY GREEN LLC	335500	5	\$ 16.78
3930661000	1108 N MILWAUKEE ST	532020000	N	YOLANDA M WATTSJOHNSON	126500	5	\$ 6.33
3930662000	1108 N MILWAUKEE ST	532020000	O	MAUREEN MC CORMACK-PETERS	155800	5	\$ 7.79
3930663000	1108 N MILWAUKEE ST	532020000	O	ROBERT J MORIEN JR	119700	5	\$ 5.99
3930664000	1108 N MILWAUKEE ST	532020000	O	MATTHEW E LOWERR	128200	5	\$ 6.41
3930666000	1108 N MILWAUKEE ST	532020000	N	SCHMITT LIVING TRUST	162600	5	\$ 8.13

TAXKEY	ADDRESS	GEO_ZIP_CO	OWN_OCPD	OWNER_NAME	C_A_TOTAL	C_A_CLASS	ASSESSMENT
3930757000	1108 N MILWAUKEE ST	532020000	O	KIRSTEN A VANDER	142400	5	\$ 7.12
3930761000	545 E WELLS ST	532020000	O	ROBERT E & CAROL A	365000	5	\$ 18.25
3930763000	545 E WELLS ST	532020000	O	MARCELINE A ROBERTS	176400	5	\$ 8.82
3930765000	545 E WELLS ST	532020000	N	ROBERT E HEIDERMAN	365000	5	\$ 18.25
3930885000	1111 N MARSHALL ST	532020000	O	MATTHEW V LORENZ	392800	5	\$ 19.64
3930886000	1111 N MARSHALL ST	532020000	N	CITY GREEN LLC	325100	5	\$ 16.26
3930887000	1111 N MARSHALL ST	532020000	O	NICKOLAS J CUDIA	238300	5	\$ 11.92
3930890000	1111 N MARSHALL ST	532020000	N	CITY GREEN LLC	367800	5	\$ 18.39
3930669000	1108 N MILWAUKEE ST	532020000	O	MATTHEW J JABLONSKI	145300	5	\$ 7.27
3930670000	1108 N MILWAUKEE ST	532020000	O	BRIAN M EGNER	158400	5	\$ 7.92
3930672000	1108 N MILWAUKEE ST	532020000	N	STACEY LEE BRUNNER	144000	5	\$ 7.20
3930766000	545 E WELLS ST	532020000	N	JUDE T TINDALL	139500	5	\$ 6.98
3930767000	545 E WELLS ST	532020000	O	CHARLES F PIKALEK	183600	5	\$ 9.18
3930768000	545 E WELLS ST	532020000	O	PAUL J MOREL	270000	5	\$ 13.50
3930770000	545 E WELLS ST	532020000	N	BANK OF AMERICA	309200	5	\$ 15.46
3930771000	545 E WELLS ST	532020000	O	KIRK T THODE	277200	5	\$ 13.86
3930891000	1111 N MARSHALL ST	532020000	N	CITY GREEN LLC	346600	5	\$ 17.33
3930892000	1111 N MARSHALL ST	532020000	O	JUDITH L MERRYFIELD	255800	5	\$ 12.79
3930894000	1111 N MARSHALL ST	532020000	N	CITY GREEN LLC	341100	5	\$ 17.06
3930673000	1108 N MILWAUKEE ST	532020000	O	BRETT W BUHR	144000	5	\$ 7.20
3930674000	1108 N MILWAUKEE ST	532020000	O	SCOTT MUELLER	152800	5	\$ 7.64
3930675000	1108 N MILWAUKEE ST	532020000	N	VINCENT DEMARINO JR	137800	5	\$ 6.89
3930676000	1108 N MILWAUKEE ST	532020000	O	SOREN G JOHNSON	152800	5	\$ 7.64
3930772000	545 E WELLS ST	532020000	O	MICHELE KUTTEMPELOOR	372200	5	\$ 18.61
3930773000	545 E WELLS ST	532020000	O	GERALD D KING	309200	5	\$ 15.46
3930774000	545 E WELLS ST	532020000	O	MATTHEW R SCHMIDT	284400	5	\$ 14.22
3930775000	545 E WELLS ST	532020000	O	CHARLES M MATENAER TRUST	386600	5	\$ 19.33
3930777000	545 E WELLS ST	532020000	N	MAX E MUELLER	205200	5	\$ 10.26
3922534000	771 N WATER ST	532020000	O	MICHAEL P SIVAK	113500	5	\$ 5.68
3922535000	771 N WATER ST	532020000	O	JAMIE L RUBIS	131900	5	\$ 6.60
3922536000	771 N WATER ST	532020000	O	LAURA A STEWART	130600	5	\$ 6.53
3922673000	923 E KILBOURN AV	532020000	O	TODD M SCHOON	706000	5	\$ 35.30
3922676000	923 E KILBOURN AV	532020000	N	MICHAEL H WHITE	711000	5	\$ 35.55
3922677000	923 E KILBOURN AV	532020000	O	MICHAEL L GONZALEZ	723800	5	\$ 36.19
3922678000	923 E KILBOURN AV	532020000	N	KT 2203 LLC	656200	5	\$ 32.81
3922775000	270 E HIGHLAND AV	532020000	O	TIMOTHY R MCDONALD	132000	5	\$ 6.60

TAXKEY	ADDRESS	GEO_ZIP_CO	OWN_OCPD	OWNER_NAME	C_A_TOTAL	C_A_CLASS	ASSESSMENT
3922777000	270 E HIGHLAND AV	532020000	O	KYLE K LANDENBERGER	172000	5	\$ 8.60
3922778000	270 E HIGHLAND AV	532020000	O	RICHARD G HARRIS	140000	5	\$ 7.00
3922779000	270 E HIGHLAND AV	532020000	O	JEFFREY G LIPPET JR	208800	5	\$ 10.44
3922780000	270 E HIGHLAND AV	532020000	O	SHAINA SCHAETZEL	136000	5	\$ 6.80
3922876000	270 E HIGHLAND AV	532020000	N	GG 252 HIGHLAND LLC	65500	5	\$ 3.28
3930233100	929 N ASTOR ST	532020000	O	MARY C BENNETT	198200	5	\$ 9.91
3930234100	929 N ASTOR ST	532020000	O	WILLIAM SHINKWIN & JUDITH	206000	5	\$ 10.30
3930236100	929 N ASTOR ST	532020000	O	MELINDA K DIK	113100	5	\$ 5.66
3930237100	929 N ASTOR ST	532020000	N	JAMES A SADOWSKI	93900	5	\$ 4.70
3930238100	929 N ASTOR ST	532020000	O	GLORIA J SPRAGUE	113100	5	\$ 5.66
3930334100	929 N ASTOR ST	532020000	N	WATERSTONE BANK SSB	118300	5	\$ 5.92
3930338100	929 N ASTOR ST	532020000	O	STEPHEN DELAHUNT LVG TRUST	218400	5	\$ 10.92
3930339100	929 N ASTOR ST	532020000	N	JAMSHED PATEL	88300	5	\$ 4.42
3930340110	929 N ASTOR ST	532020000	O	VAN E MUELLER	440900	5	\$ 22.05
3930506100	777 N PROSPECT AV	532020000	O	GERALD E & B ELAINE MAINMAN	652200	5	\$ 32.61
3930508100	777 N PROSPECT AV	532020000	O	JOHN L CUTLER	518000	5	\$ 25.90
3930509100	777 N PROSPECT AV	532020000	O	JANICE MAY GRAHAM	228600	5	\$ 11.43
3930510100	777 N PROSPECT AV	532020000	N	RIPP ASSET MANAGEMENT LLC	273200	5	\$ 13.66
3930511100	777 N PROSPECT AV	532020000	N	ELIZABETH E QUADRACCI 1980	693600	5	\$ 34.68
3922538000	771 N WATER ST	532020000	N	MICHAEL R ZIMMER	225300	5	\$ 11.27
3922539000	771 N WATER ST	532020000	O	MICHAEL PAUL THOMAS II	265600	5	\$ 13.28
3922540000	771 N WATER ST	532020000	O	ANDREW W BIEBEL	267900	5	\$ 13.40
3922541000	771 N WATER ST	532020000	N	TIMOTHY M RICHER	267500	5	\$ 13.38
3922542000	771 N WATER ST	532020000	N	R & R WATER26 LLC	262900	5	\$ 13.15
3922679000	923 E KILBOURN AV	532020000	O	BYUNG-IL WILLIAM CHOI	1294000	5	\$ 64.70
3922680000	923 E KILBOURN AV	532020000	O	ERIC J VAN VUGT	1186000	5	\$ 59.30
3922682000	923 E KILBOURN AV	532020000	N	WAYNE EMBRY	1254000	5	\$ 62.70
3922684000	923 E KILBOURN AV	532020000	O	BIJOY K KHANDHERIA	1266000	5	\$ 63.30
3922781000	270 E HIGHLAND AV	532020000	O	STEVEN I GREEN	116000	5	\$ 5.80
3922782000	270 E HIGHLAND AV	532020000	N	JAMES A FRENCH	161600	5	\$ 8.08
3922784000	270 E HIGHLAND AV	532020000	O	MARIO J CORTEZ	172000	5	\$ 8.60
3922785000	270 E HIGHLAND AV	532020000	O	JAMES M CREGAR	188800	5	\$ 9.44
3922786000	270 E HIGHLAND AV	532020000	O	JOHN A MOORE	164000	5	\$ 8.20
3922878000	270 E HIGHLAND AV	532020000	N	GG 252 HIGHLAND LLC	95200	5	\$ 4.76
3922880000	270 E HIGHLAND AV	532020000	N	GG 252 HIGHLAND LLC	65500	5	\$ 3.28
3922881000	270 E HIGHLAND AV	532020000	N	GG 252 HIGHLAND LLC	59500	5	\$ 2.98

TAXKEY	ADDRESS	GEO_ZIP_CO	OWN_OCPD	OWNER_NAME	C_A_TOTAL	C_A_CLASS	ASSESSMENT
3922882000	270 E HIGHLAND AV	532020000	N	GG 252 HIGHLAND LLC	101200	5	\$ 5.06
3930239100	929 N ASTOR ST	532020000	O	WILLIAM C DULDE	202300	5	\$ 10.12
3930241100	929 N ASTOR ST	532020000	O	MARA ZEPS	180600	5	\$ 9.03
3930242100	929 N ASTOR ST	532020000	O	AMY LU DAEHLER	213300	5	\$ 10.67
3930243100	929 N ASTOR ST	532020000	O	MARA ZEPS	83200	5	\$ 4.16
3930341100	929 N ASTOR ST	532020000	O	DAWN E TROMBLEY	88300	5	\$ 4.42
3930345110	929 N ASTOR ST	532020000	O	SHEBOYGAN COUNTY	290900	5	\$ 14.55
3930346110	929 N ASTOR ST	532020000	O	VICTOR L HUNTER	401800	5	\$ 20.09
3930349100	929 N ASTOR ST	532020000	N	JAM VENTURES, LLC	88800	5	\$ 4.44
3930350100	929 N ASTOR ST	532020000	O	KONSTANTIN SOBOLEV	119100	5	\$ 5.96
3930512100	777 N PROSPECT AV	532020000	O	PHYLLIS J HUFFMAN TRUSTEE	572200	5	\$ 28.61
3930514100	777 N PROSPECT AV	532020000	N	MARTHA A PELRINE	736200	5	\$ 36.81
3922543000	771 N WATER ST	532020000	O	KAYE E RONCEVIC	204400	5	\$ 10.22
3922685000	923 E KILBOURN AV	532020000	N	MICHAEL REDD	1324000	5	\$ 66.20
3922687100	923 E KILBOURN AV	532020000	N	JOEL S LEE	2537600	5	\$ 126.88
3922690000	923 E KILBOURN AV	532020000	O	DONALD W LAYDEN	1850000	5	\$ 92.50
3922691000	923 E KILBOURN AV	532020000	N	PEGGY ANN	1800000	5	\$ 90.00
3922787000	270 E HIGHLAND AV	532020000	O	AARON B NUSS	168000	5	\$ 8.40
3922788000	270 E HIGHLAND AV	532020000	N	BRUCE W UNGER	156000	5	\$ 7.80
3922789000	270 E HIGHLAND AV	532020000	O	SANDRA I UIHLEIN	192800	5	\$ 9.64
3922791000	270 E HIGHLAND AV	532020000	O	CHRISTOPHER L STROHBEHN	160000	5	\$ 8.00
3922883000	270 E HIGHLAND AV	532020000	N	GG 252 HIGHLAND LLC	65500	5	\$ 3.28
3922884000	270 E HIGHLAND AV	532020000	N	GG 252 HIGHLAND LLC	71400	5	\$ 3.57
3922885000	270 E HIGHLAND AV	532020000	O	BLATZ CONDO JT VENTURE LLC	76800	5	\$ 3.84
3922891000	1150 N WATER ST	532020000	N	DOC MILW LP	50200	5	\$ 2.51
3922892000	1150 N WATER ST	532020000	N	DOC MILW LP	77600	5	\$ 3.88
3930245100	929 N ASTOR ST	532020000	O	BARBARA J FOULKS	83200	5	\$ 4.16
3930246100	929 N ASTOR ST	532020000	O	THOMAS F MARTINKA	113500	5	\$ 5.68
3930248100	929 N ASTOR ST	532020000	O	MARLYN S STEWART	213300	5	\$ 10.67
3930250100	929 N ASTOR ST	532020000	O	RUSSELL JENSEN & JENEVIE HW	220600	5	\$ 11.03
3930352110	929 N ASTOR ST	532020000	N	LAWRENCE E DEMMER	400900	5	\$ 20.05
3930354110	929 N ASTOR ST	532020000	N	RUTH L LEEF 2001 REVOCABLE	387600	5	\$ 19.38
3930355100	929 N ASTOR ST	532020000	O	RALPH GARRITY	96100	5	\$ 4.81
3930357100	929 N ASTOR ST	532020000	O	GEORGE D DALTON	93500	5	\$ 4.68
3930358100	929 N ASTOR ST	532020000	O	MARILYN KAY PRUITT	119500	5	\$ 5.98
3930542000	741 N MILWAUKEE ST	532020000	O	RONALD R BAST	110100	5	\$ 5.51

TAXKEY	ADDRESS	GEO_ZIP_CO	OWN_OCPD	OWNER_NAME	C_A_TOTAL	C_A_CLASS	ASSESSMENT
3930544000	741 N MILWAUKEE ST	532020000	O	BURKE HOMES LLC	181000	5	\$ 9.05
3930545000	741 N MILWAUKEE ST	532020000	N	RONALD & DOROTHY BOCCIARDI	127500	5	\$ 6.38
3930546000	741 N MILWAUKEE ST	532020000	O	DONALD BIRZER	135300	5	\$ 6.77
3922693000	923 E KILBOURN AV	532020000	N	MARGARET C FLINT	3456700	5	\$ 172.84
3922694000	923 E KILBOURN AV	532020000	O	THOMAS A QUADRACCI	4938200	5	\$ 246.91
3922695000	923 E KILBOURN AV	532020000	N	KILBOURN TOWER LLC	93000	5	\$ 4.65
3922702000	270 E HIGHLAND AV	532020000	O	DIANE E DECHENE	152800	5	\$ 7.64
3922793000	270 E HIGHLAND AV	532020000	O	JUSTIN A STAPLES	156000	5	\$ 7.80
3922794000	270 E HIGHLAND AV	532020000	O	NATASHA TRAVIS	167200	5	\$ 8.36
3922796000	270 E HIGHLAND AV	532020000	O	JAY M JACKSON	120000	5	\$ 6.00
3922797000	270 E HIGHLAND AV	532020000	O	NEIL E VERBURGT	120000	5	\$ 6.00
3922798000	270 E HIGHLAND AV	532020000	N	KEVIN M JOHNSON	116000	5	\$ 5.80
3922894000	1150 N WATER ST	532020000	N	DOC MILW LP	67500	5	\$ 3.38
3922896000	1150 N WATER ST	532020000	N	DOC MILW LP	119900	5	\$ 6.00
3922897000	1150 N WATER ST	532020000	N	DOC MILW LP	77200	5	\$ 3.86
3922899000	1150 N WATER ST	532020000	N	DOC MILW LP	54000	5	\$ 2.70
3930251100	929 N ASTOR ST	532020000	O	CAROL J SEIS	83600	5	\$ 4.18
3930253100	929 N ASTOR ST	532020000	O	ROBERT E PAGEL	102500	5	\$ 5.13
3930254100	929 N ASTOR ST	532020000	N	PETER J WALSH	114000	5	\$ 5.70
3930256100	929 N ASTOR ST	532020000	O	MAUREEN E FOLEY	222300	5	\$ 11.12
3930360100	929 N ASTOR ST	532020000	O	DONALD B JACKSON	225300	5	\$ 11.27
3930362110	929 N ASTOR ST	532020000	O	GREGORY J ROSS	448500	5	\$ 22.43
3930363100	929 N ASTOR ST	532020000	O	JAMES CARROLL	89600	5	\$ 4.48
3930365100	929 N ASTOR ST	532020000	O	ROBERT D LITTLE	96500	5	\$ 4.83
3922311000	1101 N EDISON ST	532020000	O	DALE M KNAIN	253900	5	\$ 12.70
3922312000	1103 N EDISON ST	532020000	O	WAYNE R BOJAR	251700	5	\$ 12.59
3922313000	1105 N EDISON ST	532020000	O	JASON S KAPELLA	237700	5	\$ 11.89
3922704000	270 E HIGHLAND AV	532020000	N	GREGORY P CHRISAFIS	176000	5	\$ 8.80
3922705000	270 E HIGHLAND AV	532020000	O	JANNELE L HECKELMAN	111900	5	\$ 5.60
3922706000	270 E HIGHLAND AV	532020000	O	RAPHAEL F RAMOS	288800	5	\$ 14.44
3922707000	270 E HIGHLAND AV	532020000	O	JESSICA R WAAACK	147200	5	\$ 7.36
3922708000	270 E HIGHLAND AV	532020000	O	RACHEL G MEWS	140000	5	\$ 7.00
3922800000	270 E HIGHLAND AV	532020000	O	BRIAN P SHENKER	277500	5	\$ 13.88
3922802000	270 E HIGHLAND AV	532020000	O	STEFANIE A SAGER	176800	5	\$ 8.84
3922803000	270 E HIGHLAND AV	532020000	O	RYAN A WACHHOLZ	120000	5	\$ 6.00
3922900000	1150 N WATER ST	532020000	N	DOC MILW LP	49000	5	\$ 2.45

TAXKEY	ADDRESS	GEO_ZIP_CO	OWN_OCPD	OWNER_NAME	C_A_TOTAL	C_A_CLASS	ASSESSMENT
3922901000	1150 N WATER ST	532020000	N	DOC MILW LP	75200	5	\$ 3.76
3922902000	1150 N WATER ST	532020000	N	DOC MILW LP	58000	5	\$ 2.90
3922903000	1150 N WATER ST	532020000	N	DOC MILW LP	64600	5	\$ 3.23
3922905000	1150 N WATER ST	532020000	N	DOC MILW LP	119200	5	\$ 5.96
3930258100	929 N ASTOR ST	532020000	O	SCOTT E WALLACE	214100	5	\$ 10.71
3930259100	929 N ASTOR ST	532020000	O	HELEN RUTKOWSKI	79700	5	\$ 3.99
3930260100	929 N ASTOR ST	532020000	N	NANCY E NODELL	114400	5	\$ 5.72
3930261100	929 N ASTOR ST	532020000	O	DAVID A EICKSTAEDT	95200	5	\$ 4.76
3930262100	929 N ASTOR ST	532020000	O	DOROTHY A HORKY	114400	5	\$ 5.72
3930366100	929 N ASTOR ST	532020000	O	CHRISTINE HEIN	120000	5	\$ 6.00
3930368100	929 N ASTOR ST	532020000	O	RICHARD ALLEN SCHNELL &	224000	5	\$ 11.20
3930369100	929 N ASTOR ST	532020000	O	ALLAN G ARNOLD	170400	5	\$ 8.52
3930370100	929 N ASTOR ST	532020000	O	GREGORY & MARIAN STOBBA	220200	5	\$ 11.01
3930371100	929 N ASTOR ST	532020000	O	NATALIE LLOYD-JONES	90000	5	\$ 4.50
3922315000	1109 N EDISON ST	532020000	N	JAMES E JOHNSON	236300	5	\$ 11.82
3922316000	1111 N EDISON ST	532020000	O	GERARD AND MARCIA WESTON	237700	5	\$ 11.89
3922317000	1113 N EDISON ST	532020000	O	JASON SCOTT KAPELLA	236300	5	\$ 11.82
3922318000	1115 N EDISON ST	532020000	N	FRANCIS HARRINGTON	236300	5	\$ 11.82
3922710000	270 E HIGHLAND AV	532020000	N	DANA K THOME	116000	5	\$ 5.80
3922711000	270 E HIGHLAND AV	532020000	O	DEBRA J JOSSART, MARK A	111900	5	\$ 5.60
3922712000	270 E HIGHLAND AV	532020000	N	CHRISTOPHER J OLSON	116000	5	\$ 5.80
3922713000	270 E HIGHLAND AV	532020000	O	BRYAN D JANDORF	176000	5	\$ 8.80
3922714000	270 E HIGHLAND AV	532020000	O	DANIEL D COUNSELL	132000	5	\$ 6.60
3922806000	270 E HIGHLAND AV	532020000	O	KEVIN D NUNN	208800	5	\$ 10.44
3922807000	270 E HIGHLAND AV	532020000	N	BF BLATZ CONDO 822 LLC	116000	5	\$ 5.80
3922809000	270 E HIGHLAND AV	532020000	O	GREGORY D NOVAK	176000	5	\$ 8.80
3922810000	270 E HIGHLAND AV	532020000	O	ROBERT S GOETSCH	166400	5	\$ 8.32
3922906000	1150 N WATER ST	532020000	N	DOC MILW LP	75100	5	\$ 3.76
3922907000	1150 N WATER ST	532020000	N	DOC MILW LP	76000	5	\$ 3.80
3922908000	1150 N WATER ST	532020000	N	DOC MILW LP	51900	5	\$ 2.60
3922910000	1150 N WATER ST	532020000	N	DOC MILW LP	77600	5	\$ 3.88
3922911000	1150 N WATER ST	532020000	N	DOC MILW LP	58600	5	\$ 2.93
3930264100	929 N ASTOR ST	532020000	O	HAROLD L HORNEFFER TRUST	214100	5	\$ 10.71
3930267100	929 N ASTOR ST	532020000	N	DEREK SCHNEIDER	84500	5	\$ 4.23
3930268100	929 N ASTOR ST	532020000	O	CANDACE GARSON	114800	5	\$ 5.74
3930372100	929 N ASTOR ST	532020000	O	JEFFREY C STEGEMAN	124700	5	\$ 6.24

TAXKEY	ADDRESS	GEO_ZIP_CO	OWN_OCPD	OWNER_NAME	C_A_TOTAL	C_A_CLASS	ASSESSMENT
3930373100	929 N ASTOR ST	532020000	O	BEVERLY A TEMPLE	90000	5	\$ 4.50
3930375100	929 N ASTOR ST	532020000	O	DONALD C CHAPUT	262900	5	\$ 13.15
3930377110	929 N ASTOR ST	532020000	O	DOROTHY SOMERS	288300	5	\$ 14.42
3922320000	1119 N EDISON ST	532020000	O	SYLVIA LUCAS MILLER	236300	5	\$ 11.82
3922321000	1121 N EDISON ST	532020000	O	JODI L WIRE	237700	5	\$ 11.89
3922323000	1125 N EDISON ST	532020000	O	DOUGLAS P MCKAIN	280800	5	\$ 14.04
3922324000	1127 N EDISON ST	532020000	O	PAUL E FURCOLOW	247100	5	\$ 12.36
3922325000	1129 N EDISON ST	532020000	O	FREDERICK H KIRCHOFF JR	239000	5	\$ 11.95
3922716000	270 E HIGHLAND AV	532020000	N	JAY R FULKERSON	176000	5	\$ 8.80
3922717000	270 E HIGHLAND AV	532020000	O	EAMON L HART	136000	5	\$ 6.80
3922718000	270 E HIGHLAND AV	532020000	O	LYNNE R STAHL	188000	5	\$ 9.40
3922720000	270 E HIGHLAND AV	532020000	N	PAMELA A RUMINSKI	116000	5	\$ 5.80
3922811000	270 E HIGHLAND AV	532020000	O	TIMOTHY J MILBRATH	176000	5	\$ 8.80
3922812000	270 E HIGHLAND AV	532020000	O	KRISTINE A SCHMIDT	176000	5	\$ 8.80
3922813000	270 E HIGHLAND AV	532020000	O	RANDALL G PIANT	116000	5	\$ 5.80
3922816000	270 E HIGHLAND AV	532020000	O	JAMES C CLAWSON	204800	5	\$ 10.24
3922912000	1150 N WATER ST	532020000	N	DOC MILW LP	67500	5	\$ 3.38
3922913000	1150 N WATER ST	532020000	N	DOC MILW LP	83700	5	\$ 4.19
3922915000	1150 N WATER ST	532020000	N	DOC MILW LP	77200	5	\$ 3.86
3922916000	1150 N WATER ST	532020000	N	DOC MILW LP	78500	5	\$ 3.93
3922917000	1150 N WATER ST	532020000	N	DOC MILW LP	54000	5	\$ 2.70
3930270100	929 N ASTOR ST	532020000	O	TIMOTHY J VANWAGONER	114800	5	\$ 5.74
3930273100	929 N ASTOR ST	532020000	O	JAMES R KINCAID	196100	5	\$ 9.81
3930274100	929 N ASTOR ST	532020000	N	KENNETH D SCHWEITZ	215000	5	\$ 10.75
3930382100	929 N ASTOR ST	532020000	N	THOMAS V GARVEY	116500	5	\$ 5.83
3930384100	929 N ASTOR ST	532020000	O	STEPHEN R RAATZ	227500	5	\$ 11.38
3930385111	929 N ASTOR ST	532020000	O	THE BOURN'S SURVIVOR'S TRUST	560500	5	\$ 28.03
3930389100	929 N ASTOR ST	532020000	N	GORDON F BOUCHER JR	79700	5	\$ 3.99
3930392111	929 N ASTOR ST	532020000	O	EDWARD B HINSHAW	508000	5	\$ 25.40
3922326000	1131 N EDISON ST	532020000	O	MICHAEL A GLORIOSO	239000	5	\$ 11.95
3922327000	1133 N EDISON ST	532020000	O	KIRIAKOULA HALTOUPI	236300	5	\$ 11.82
3922328000	1135 N EDISON ST	532020000	O	RANDY R CIEPLUCCH	245800	5	\$ 12.29
3922330000	1139 N EDISON ST	532020000	N	JOHN A MARTIN	247100	5	\$ 12.36
3922621000	923 E KILBOURN AV	532020000	N	EDWARD EISENHauer	587700	5	\$ 29.39
3922622000	923 E KILBOURN AV	532020000	N	KILBOURN TOWER LLC	621000	5	\$ 31.05
3922624000	923 E KILBOURN AV	532020000	N	KILBOURN TOWER LLC	415400	5	\$ 20.77

TAXKEY	ADDRESS	GEO_ZIP_CO	OWN_OCPD	OWNER_NAME	C_A_TOTAL	C_A_CLASS	ASSESSMENT
3922722000	270 E HIGHLAND AV	532020000	N	ELIZA C PRINCE	172000	5	\$ 8.60
3922723000	270 E HIGHLAND AV	532020000	O	RORI S MATOUSEK	204800	5	\$ 10.24
3922725000	270 E HIGHLAND AV	532020000	O	ASHNIL CHOPRA	184000	5	\$ 9.20
3922726000	270 E HIGHLAND AV	532020000	O	JESSICA L GILBERTSON	198400	5	\$ 9.92
3922817000	270 E HIGHLAND AV	532020000	O	MARTIN W KNIPPEL	176000	5	\$ 8.80
3922818000	270 E HIGHLAND AV	532020000	O	JAY C O'MALLEY	168000	5	\$ 8.40
3922819000	270 E HIGHLAND AV	532020000	O	JEFFREY R VEENSTRA	185600	5	\$ 9.28
3922821000	270 E HIGHLAND AV	532020000	N	CHRISTOPHER & KATHLEEN	196800	5	\$ 9.84
3922822000	270 E HIGHLAND AV	532020000	N	MNSR LLC	171200	5	\$ 8.56
3922918000	1150 N WATER ST	532020000	N	DOC MILW LP	154800	5	\$ 7.74
3922919000	1150 N WATER ST	532020000	N	DOC MILW LP	124300	5	\$ 6.22
3922920000	1150 N WATER ST	532020000	N	DOC MILW LP	128500	5	\$ 6.43
3922921000	1150 N WATER ST	532020000	N	DOC MILW LP	157000	5	\$ 7.85
3930276100	929 N ASTOR ST	532020000	O	DOROTHY M PISKULA	104100	5	\$ 5.21
3930277100	929 N ASTOR ST	532020000	O	JEAN A STRAUB	89200	5	\$ 4.46
3930278100	929 N ASTOR ST	532020000	O	MARY J SATTERWAITE	115200	5	\$ 5.76
3930279100	929 N ASTOR ST	532020000	O	ELIZABETH R TEUSTEL	211300	5	\$ 10.57
3930393110	929 N ASTOR ST	532020000	O	ALBERTO A MAYA	293400	5	\$ 14.67
3930394110	929 N ASTOR ST	532020000	N	ROSSI SURVIVOR'S TRUST	391500	5	\$ 19.58
3930399110	929 N ASTOR ST	532020000	O	REGENCY 2707 LLC	293400	5	\$ 14.67
3922332000	1143 N EDISON ST	532020000	O	LINDA L KOENIG TRUST	247100	5	\$ 12.36
3922625000	923 E KILBOURN AV	532020000	O	KATHLEEN W UY	626000	5	\$ 31.30
3922627000	923 E KILBOURN AV	532020000	N	KILBOURN TOWER LLC	556100	5	\$ 27.81
3922629000	923 E KILBOURN AV	532020000	O	JOAQUIN SOLIS	553500	5	\$ 27.68
3922630000	923 E KILBOURN AV	532020000	N	KILBOURN TOWER LLC	560400	5	\$ 28.02
3922727000	270 E HIGHLAND AV	532020000	O	THOMAS L MECHAM	156000	5	\$ 7.80
3922728000	270 E HIGHLAND AV	532020000	N	COURTNEY VAN DER PLOEG	160000	5	\$ 8.00
3922729000	270 E HIGHLAND AV	532020000	O	MIKAL J GILLIAT	160000	5	\$ 8.00
3922731000	270 E HIGHLAND AV	532020000	N	WR 1043 LLC	167200	5	\$ 8.36
3922732000	270 E HIGHLAND AV	532020000	O	MATTHEW R KELLER	160000	5	\$ 8.00
3922824000	270 E HIGHLAND AV	532020000	N	SAMUEL D ALCAINE	160000	5	\$ 8.00
3922826000	270 E HIGHLAND AV	532020000	O	ELIZABETH R MCMANUS	116000	5	\$ 5.80
3922827000	270 E HIGHLAND AV	532020000	O	NAIRN R OLKER	116000	5	\$ 5.80
3922828000	270 E HIGHLAND AV	532020000	O	JESSICA L NOWAK	231200	5	\$ 11.56
3930281100	929 N ASTOR ST	532020000	O	MARY K STEELE TRUSTEE OF	196500	5	\$ 9.83
3930282100	929 N ASTOR ST	532020000	O	HOWARD L BALES	246200	5	\$ 12.31

TAXKEY	ADDRESS	GEO_ZIP_CO	OWN_OCPD	OWNER_NAME	C_A_TOTAL	C_A_CLASS	ASSESSMENT
3930283100	929 N ASTOR ST	532020000	O	MARY K STEELE TRUSTEE OF	96500	5	\$ 4.83
3930285100	929 N ASTOR ST	532020000	O	FRANCIS JEFFREY REICH	85300	5	\$ 4.27
3930287100	929 N ASTOR ST	532020000	O	CATHERINE M YOUNG	200600	5	\$ 10.03
3930441000	902 N CASS ST	532020000	N	THOMAS M SANFILIPPO	218600	5	\$ 10.93
3922633000	923 E KILBOURN AV	532020000	O	GREGORY J SLADEK T.O.D.	581900	5	\$ 29.10
3922634000	923 E KILBOURN AV	532020000	N	DANIEL J GROB	641000	5	\$ 32.05
3922635000	923 E KILBOURN AV	532020000	O	ROBERT T ADLAM	650400	5	\$ 32.52
3922733000	270 E HIGHLAND AV	532020000	O	MEGAN M URBAN	142400	5	\$ 7.12
3922734000	270 E HIGHLAND AV	532020000	O	MILES P WILLEMS	116000	5	\$ 5.80
3922735000	270 E HIGHLAND AV	532020000	O	BERNARD J O'CONNELL	227200	5	\$ 11.36
3922736000	270 E HIGHLAND AV	532020000	O	THOMAS R ZIECH	247700	5	\$ 12.39
3922738000	270 E HIGHLAND AV	532020000	N	JEFFREY G CEBULA	116000	5	\$ 5.80
3922830000	270 E HIGHLAND AV	532020000	O	JOHN J NASH	116000	5	\$ 5.80
3922831000	270 E HIGHLAND AV	532020000	N	FABIANO V GARCIA	168000	5	\$ 8.40
3922832000	270 E HIGHLAND AV	532020000	O	JUSTIN M MORGAN	204800	5	\$ 10.24
3922834000	270 E HIGHLAND AV	532020000	O	RANDALL J FELKER	168000	5	\$ 8.40
3930288112	929 N ASTOR ST	532020000	O	ALAN DUANE CORNU & BONNIE	115700	5	\$ 5.79
3930290100	929 N ASTOR ST	532020000	O	THE MICHAEL D LEE	234800	5	\$ 11.74
3930291200	929 N ASTOR ST	532020000	O	PAUL & GRETCHEN CONNOLLY	99700	5	\$ 4.99
3930292100	929 N ASTOR ST	532020000	O	DANE R CHRISTIANSEN	116100	5	\$ 5.81
3930443000	806 E KILBOURN AV	532020000	O	ANDREW S KREI	309700	5	\$ 15.49
3930444000	808 E KILBOURN AV	532020000	O	LOIS SMITH	319000	5	\$ 15.95
3930446000	812 E KILBOURN AV	532020000	O	ELIZABETH MARY FRYDA	321800	5	\$ 16.09
3930447000	814 E KILBOURN AV	532020000	O	JOYCE BROAN DYE, NKA JOYCE	345100	5	\$ 17.26
3922638000	923 E KILBOURN AV	532020000	O	JJMDs PROPERTIES LLC	655400	5	\$ 32.77
3922640000	923 E KILBOURN AV	532020000	N	DONALD S WILSON	657000	5	\$ 32.85
3922641000	923 E KILBOURN AV	532020000	N	DONALD S WILSON	660400	5	\$ 33.02
3922642000	923 E KILBOURN AV	532020000	N	EDWARD V FILMANOWICZW	736200	5	\$ 36.81
3922739000	270 E HIGHLAND AV	532020000	O	SILVER MINOR-WILSON	148800	5	\$ 7.44
3922740000	270 E HIGHLAND AV	532020000	O	KRISTIN B GODFREY	120000	5	\$ 6.00
3922742000	270 E HIGHLAND AV	532020000	O	NICHOLAS J SULLIVAN, JOHN	212800	5	\$ 10.64
3922743000	270 E HIGHLAND AV	532020000	N	KEVIN B ROTH	156000	5	\$ 7.80
3922744000	270 E HIGHLAND AV	532020000	N	423 BLATZ LLC	176000	5	\$ 8.80
3922835000	270 E HIGHLAND AV	532020000	O	COLLEEN M DROSDECK	128000	5	\$ 6.40
3922838000	270 E HIGHLAND AV	532020000	O	DAVID BORST	153000	5	\$ 7.65
3922840000	270 E HIGHLAND AV	532020000	O	GREGORY R TROMP	200800	5	\$ 10.04

TAXKEY	ADDRESS	GEO_ZIP_CO	OWN_OCPD	OWNER_NAME	C_A_TOTAL	C_A_CLASS	ASSESSMENT
3930201100	929 N ASTOR ST	532020000	O	MARGARET SCHUMACHER	185300	5	\$ 9.27
3930202100	929 N ASTOR ST	532020000	O	JEROME M COHEN	206800	5	\$ 10.34
393020293100	929 N ASTOR ST	532020000	O	KATHLEEN A DALEY	96100	5	\$ 4.81
393020295100	929 N ASTOR ST	532020000	N	GEORGE FRANCO	207900	5	\$ 10.40
393020297111	929 N ASTOR ST	532020000	O	AIMEE BALISTRERI	86200	5	\$ 4.31
393020298110	929 N ASTOR ST	532020000	O	THE CLAIR AND MARY BAUM	419000	5	\$ 20.95
3930472100	777 N PROSPECT AV	532020000	O	SUSAN J STEWART	391300	5	\$ 19.57
3930473100	777 N PROSPECT AV	532020000	O	SOLOCHEK RESIDUARY TRUST	496800	5	\$ 24.84
3930474100	777 N PROSPECT AV	532020000	O	BARBARA EVANS	384100	5	\$ 19.21
3922643000	923 E KILBOURN AV	532020000	O	LEON B ROSEN	656000	5	\$ 32.80
3922645000	923 E KILBOURN AV	532020000	N	WRA KILBOURN LLC	668500	5	\$ 33.43
3922646000	923 E KILBOURN AV	532020000	O	PHILIP LOFTUS	661000	5	\$ 33.05
3922647000	923 E KILBOURN AV	532020000	N	RICHARD J GLAISNER SR	670400	5	\$ 33.52
3922746000	270 E HIGHLAND AV	532020000	N	KEVIN D KELTNER	132000	5	\$ 6.60
3922747000	270 E HIGHLAND AV	532020000	O	BENJAMIN PATRICK THELEN	176000	5	\$ 8.80
3922748000	270 E HIGHLAND AV	532020000	O	MICHAEL J KIENAST	132000	5	\$ 6.60
3922749000	270 E HIGHLAND AV	532020000	O	ELIZABETH A EUBANKS	122400	5	\$ 6.12
3922842000	270 E HIGHLAND AV	532020000	O	MATTHEW J SHILLING	159200	5	\$ 7.96
3922843000	270 E HIGHLAND AV	532020000	O	OCTAVIAN STANESCU	122400	5	\$ 6.12
3922844000	270 E HIGHLAND AV	532020000	O	KRISTA M POLACEK	122400	5	\$ 6.12
3922845000	270 E HIGHLAND AV	532020000	O	THE PATRICIA A SNELL	311200	5	\$ 15.56
3930204100	929 N ASTOR ST	532020000	O	JEROME M COHEN	107100	5	\$ 5.36
3930205100	929 N ASTOR ST	532020000	N	ANTHONY C WIED	75300	5	\$ 3.77
3930206100	929 N ASTOR ST	532020000	O	MARJORIE M LYNNE	103600	5	\$ 5.18
3930207100	929 N ASTOR ST	532020000	O	CARL L WELLE	207400	5	\$ 10.37
3930208100	929 N ASTOR ST	532020000	O	RALPH LAMACCHIA	230100	5	\$ 11.51
3930300100	929 N ASTOR ST	532020000	N	EDWARD S NAPOLEON	109700	5	\$ 5.49
3930302110	929 N ASTOR ST	532020000	O	ROBERT S ANDERSON	392300	5	\$ 19.62
3930303100	929 N ASTOR ST	532020000	O	MICHAEL E HIPPEE	212600	5	\$ 10.63
3930305100	929 N ASTOR ST	532020000	O	THE STEPHEN L & KATHY A	205500	5	\$ 10.28
3930306110	929 N ASTOR ST	532020000	O	GUAN YUAN JIN	376400	5	\$ 18.82
3930476100	777 N PROSPECT AV	532020000	N	MARGOT NOYES PADDOCK TRUST	265100	5	\$ 13.26
3930479100	777 N PROSPECT AV	532020000	O	BRUCE H AXELROD	533600	5	\$ 26.68
3922649000	923 E KILBOURN AV	532020000	N	RICHARD A SCHMIDT & SANDRA	666000	5	\$ 33.30
3922650000	923 E KILBOURN AV	532020000	O	JAMES URDAN	675400	5	\$ 33.77
3922651000	923 E KILBOURN AV	532020000	N	KILBOURN TOWER LLC	678500	5	\$ 33.93

TAXKEY	ADDRESS	GEO_ZIP_CO	OWN_OCPD	OWNER_NAME	C_A_TOTAL	C_A_CLASS	ASSESSMENT
3922653000	923 E KILBOURN AV	532020000	O	DONALD E STARK	680400	5	\$ 34.02
3922751000	270 E HIGHLAND AV	532020000	O	DANIEL J HEALY	208000	5	\$ 10.40
3922752000	270 E HIGHLAND AV	532020000	O	FILIPPO REINA	168000	5	\$ 8.40
3922753000	270 E HIGHLAND AV	532020000	N	DRU A VIOLA, DARRELL A VIOLA	168000	5	\$ 8.40
3922754000	270 E HIGHLAND AV	532020000	O	LAWRENCE B KNAUF	168000	5	\$ 8.40
3922756000	270 E HIGHLAND AV	532020000	O	NASHAT IBRAHIM	160000	5	\$ 8.00
3922848000	270 E HIGHLAND AV	532020000	O	CALVIN R MALONE	192000	5	\$ 9.60
3922849000	270 E HIGHLAND AV	532020000	O	RANDY A MADSON	168000	5	\$ 8.40
3922850000	270 E HIGHLAND AV	532020000	O	JON D JANOWSKI	188000	5	\$ 9.40
3922851000	270 E HIGHLAND AV	532020000	N	JEFFREY C CEBULA	151200	5	\$ 7.56
3930209100	929 N ASTOR ST	532020000	O	NANCY PORTER O'MEARA	192600	5	\$ 9.63
3930210100	929 N ASTOR ST	532020000	N	ROBERT G ELLIS	211600	5	\$ 10.58
3930211100	929 N ASTOR ST	532020000	O	MICHAEL J STEGEMAN	81400	5	\$ 4.07
3930212100	929 N ASTOR ST	532020000	O	KAREN VANDEHEY	122100	5	\$ 6.11
3930213100	929 N ASTOR ST	532020000	N	LOFT INVESTMENT CORPORATION	81400	5	\$ 4.07
3930307100	929 N ASTOR ST	532020000	O	THE STEPHEN L & KATHY A	86600	5	\$ 4.33
3930309100	929 N ASTOR ST	532020000	O	MARY ANN JONES	86600	5	\$ 4.33
3930311100	929 N ASTOR ST	532020000	O	JEFFREY C STEGEMAN	220800	5	\$ 11.04
3930312100	929 N ASTOR ST	532020000	N	REINER SPECHT	223600	5	\$ 11.18
3930481110	777 N PROSPECT AV	532020000	O	BARBARA KOHL TRUST	654300	5	\$ 32.72
3930483100	777 N PROSPECT AV	532020000	N	MARY C KREZ REV TR D 2/14/01	266900	5	\$ 13.35
3930484100	777 N PROSPECT AV	532020000	O	BRUCE H AXELROD	262400	5	\$ 13.12
3930486100	777 N PROSPECT AV	532020000	O	MICHAEL W GREBE	601400	5	\$ 30.07
3930487100	777 N PROSPECT AV	532020000	O	WILLIAM R STEINMETZ	498400	5	\$ 24.92
3922655000	923 E KILBOURN AV	532020000	N	SUHAIL M HARIRI	676000	5	\$ 33.80
3922656000	923 E KILBOURN AV	532020000	O	RICHARD A ABDOO	685400	5	\$ 34.27
3922657000	923 E KILBOURN AV	532020000	O	THE MICHAEL E HALPIN & LINDA	762400	5	\$ 38.12
3922659000	923 E KILBOURN AV	532020000	O	EDARD S & NANCY NAPOLEON	690400	5	\$ 34.52
3922660000	923 E KILBOURN AV	532020000	O	RICHARD C SIELAFF	693500	5	\$ 34.68
3922757000	270 E HIGHLAND AV	532020000	O	AMANDA J HOLLAND	192800	5	\$ 9.64
3922758000	270 E HIGHLAND AV	532020000	O	KATHLEEN A FOSTER	160000	5	\$ 8.00
3922761000	270 E HIGHLAND AV	532020000	O	JESSICA M SWIETLIK	160000	5	\$ 8.00
3922762000	270 E HIGHLAND AV	532020000	O	CHRISTOPHER N LERARIO	156000	5	\$ 7.80
3922853000	270 E HIGHLAND AV	532020000	O	ANDREW J LINGENFELTER	188800	5	\$ 9.44
3922854000	270 E HIGHLAND AV	532020000	O	JAMES L COPE JR	186400	5	\$ 9.32
3922856000	270 E HIGHLAND AV	532020000	O	JEFFREY M MELBYE	192800	5	\$ 9.64

TAXKEY	ADDRESS	GEO_ZIP_CO	OWN_OCPD	OWNER_NAME	C_A_TOTAL	C_A_CLASS	ASSESSMENT
3922857000	270 E HIGHLAND AV	532020000	O	MATTHEW E LOVERINE	167200	5	\$ 8.36
3930215100	929 N ASTOR ST	532020000	N	STEVEN D MAYER	196700	5	\$ 9.84
3930217100	929 N ASTOR ST	532020000	O	CEDAR RIDGE REAL EST LLC	186200	5	\$ 9.31
3930218100	929 N ASTOR ST	532020000	O	MICHAEL C SPEICH	216300	5	\$ 10.82
3930219100	929 N ASTOR ST	532020000	O	RUSSELL R JENSEN	81900	5	\$ 4.10
3930220100	929 N ASTOR ST	532020000	O	JOHN CURRAN	106600	5	\$ 5.33
3930314100	929 N ASTOR ST	532020000	O	DALE C SHOWERS	217200	5	\$ 10.86
3930315100	929 N ASTOR ST	532020000	O	WAYNE ROPER FAMILY TRUST	87000	5	\$ 4.35
3930318100	929 N ASTOR ST	532020000	N	ROBERT J & CLEETTA L	124300	5	\$ 6.22
3930319100	929 N ASTOR ST	532020000	N	DENNIS FAHEY	191100	5	\$ 9.56
3930488100	777 N PROSPECT AV	532020000	O	JOHN P HANSON JR	608600	5	\$ 30.43
3930489100	777 N PROSPECT AV	532020000	N	GOLD COAST I LLC	267300	5	\$ 13.37
3930491100	777 N PROSPECT AV	532020000	O	CATHARINE D MALLOY	271800	5	\$ 13.59
3930492100	777 N PROSPECT AV	532020000	O	JOANNE PIANO	643500	5	\$ 32.18
3930493100	777 N PROSPECT AV	532020000	N	JOHN SIMONTISCH	626100	5	\$ 31.31
3922662000	923 E KILBOURN AV	532020000	O	GIRISH DHIRAJAL SHAH	721400	5	\$ 36.07
3922663000	923 E KILBOURN AV	532020000	N	GEORGE STATHAS	698500	5	\$ 34.93
3922664000	923 E KILBOURN AV	532020000	O	DAVID A BAUMGARTEN	691000	5	\$ 34.55
3922665000	923 E KILBOURN AV	532020000	O	MICHAEL W MAJOR	740400	5	\$ 37.02
3922764000	270 E HIGHLAND AV	532020000	N	MICHELLE L JOHNSON	152800	5	\$ 7.64
3922765000	270 E HIGHLAND AV	532020000	O	ALLAN C LARSEN	152800	5	\$ 7.64
3922766000	270 E HIGHLAND AV	532020000	O	MICHAEL W GOODNESS JR	148800	5	\$ 7.44
3922767000	270 E HIGHLAND AV	532020000	O	RUSLAN V HORBYUK	264000	5	\$ 13.20
3922859000	270 E HIGHLAND AV	532020000	N	CONSTANCE L SHAY-HADLEY	160000	5	\$ 8.00
3922860000	270 E HIGHLAND AV	532020000	O	MICHAEL R GREIVELDINGER	160000	5	\$ 8.00
3922862000	270 E HIGHLAND AV	532020000	N	MICHAEL J WNEK	204800	5	\$ 10.24
3922863000	270 E HIGHLAND AV	532020000	N	BRIAN C THOMAS TRUST	168000	5	\$ 8.40
3930221100	929 N ASTOR ST	532020000	O	IVANKA REMENIUK	81900	5	\$ 4.10
3930222100	929 N ASTOR ST	532020000	O	JOSEPH F HELFRICH	123400	5	\$ 6.17
3930224100	929 N ASTOR ST	532020000	O	LAURA B HOHING	212000	5	\$ 10.60
3930225100	929 N ASTOR ST	532020000	O	THERESE A CORRIGAN REVOCABLE	190900	5	\$ 9.55
3930226111	929 N ASTOR ST	532020000	N	JAMES C BARTON & MARGARET	212400	5	\$ 10.62
3930320100	929 N ASTOR ST	532020000	N	ANITA C STEINMAN IRREV	227500	5	\$ 11.38
3930321100	929 N ASTOR ST	532020000	O	RANDLE E POLLARD	191800	5	\$ 9.59
3930323100	929 N ASTOR ST	532020000	O	BARBARA LUCZKOWIAK	80600	5	\$ 4.03
3930325100	929 N ASTOR ST	532020000	O	EDWARD J WILLS	98600	5	\$ 4.93

TAXKEY	ADDRESS	GEO_ZIP_CO	OWN_OCPD	OWNER_NAME	C_A_TOTAL	C_A_CLASS	ASSESSMENT
3930494100	777 N PROSPECT AV	532020000	O	PHYLLIS J HUFFMAN SURVIVOR'S	487200	5	\$ 24.36
3930496100	777 N PROSPECT AV	532020000	O	WILLIAM ALVERSON & NATALIE K	233700	5	\$ 11.69
3930497100	777 N PROSPECT AV	532020000	O	JEREMY MCGREEVY	265100	5	\$ 13.26
3930498100	777 N PROSPECT AV	532020000	O	BARBARA ANN STEIN LVG TR	645300	5	\$ 32.27
3930499100	777 N PROSPECT AV	532020000	N	ZILBER LTD	614400	5	\$ 30.72
3922667000	923 E KILBOURN AV	532020000	N	DGA REAL ESTATE LLC	696000	5	\$ 34.80
3922668000	923 E KILBOURN AV	532020000	O	JOHN N HEPPNER	731400	5	\$ 36.57
3922669000	923 E KILBOURN AV	532020000	N	RICHARD J GLAISNER	734500	5	\$ 36.73
3922671000	923 E KILBOURN AV	532020000	O	DAVID D CLARK	710400	5	\$ 35.52
3922770000	270 E HIGHLAND AV	532020000	O	ERIN E ALBRECHT	116000	5	\$ 5.80
3922771000	270 E HIGHLAND AV	532020000	O	JOSEPH M DEBAKER	152800	5	\$ 7.64
3922772000	270 E HIGHLAND AV	532020000	O	JOSEPH W WOELFLE	116000	5	\$ 5.80
3922774000	270 E HIGHLAND AV	532020000	N	BF BLATZ CONDO 621 LLC	180000	5	\$ 9.00
3922865000	270 E HIGHLAND AV	532020000	O	LISA M AMBROSIA	413900	5	\$ 20.70
3922867000	270 E HIGHLAND AV	532020000	O	ROBERT J LAUBY	279200	5	\$ 13.96
3922868000	270 E HIGHLAND AV	532020000	N	ROBERT P PALMATIER	156000	5	\$ 7.80
3930226121	929 N ASTOR ST	532020000	O	AMY M CLARK	112700	5	\$ 5.64
3930227100;	929 N ASTOR ST	532020000	N	KATIE A KROENING	82300	5	\$ 4.12
3930229100	929 N ASTOR ST	532020000	O	PIOTR WYSZKOWSKI	82300	5	\$ 4.12
3930231100	929 N ASTOR ST	532020000	N	JENNIFER M FEUSTEL	208700	5	\$ 10.44
3930232100	929 N ASTOR ST	532020000	O	PAUL F HEATON	212400	5	\$ 10.62
3930327100	929 N ASTOR ST	532020000	O	MICHAEL D ZEKA	202700	5	\$ 10.14
3930328100	929 N ASTOR ST	532020000	O	EDO DE WAART	244800	5	\$ 12.24
3930330111	929 N ASTOR ST	532020000	O	GARY P GRUNAU	567900	5	\$ 28.40
3930332100	929 N ASTOR ST	532020000	O	MARY M MULLENAX	116500	5	\$ 5.83
3930333111	929 N ASTOR ST	532020000	N	JEFFREY D BERNSTEIN	247900	5	\$ 12.40
3930333112	929 N ASTOR ST	532020000	O	KARL BARTH	87900	5	\$ 4.40
3930503100	777 N PROSPECT AV	532020000	O	JOHN C CURRAN	226800	5	\$ 11.34
3930504100	777 N PROSPECT AV	532020000	N	MICHAEL R MCCORMICK	266900	5	\$ 13.35
3930505100	777 N PROSPECT AV	532020000	O	JOANNE M MURPHY AS TRUSTEE	660600	5	\$ 33.03
3930547000	741 N MILWAUKEE ST	532020000	O	PETER T SKOUFIS	99200	5	\$ 4.96
3930548000	741 N MILWAUKEE ST	532020000	O	PAUL A STANOSZ	129600	5	\$ 6.48
3930549000	741 N MILWAUKEE ST	532020000	O	TONY L FORTUN	183100	5	\$ 9.16
3930550000	741 N MILWAUKEE ST	532020000	O	KATHLEEN E BASHAW	129600	5	\$ 6.48
3930552000	741 N MILWAUKEE ST	532020000	O	SNEHAL C SHAH	290600	5	\$ 14.53
3922703000	270 E HIGHLAND AV	532020000	N	RAYMOND E BERNERO	168000	5	\$ 8.40

TAXKEY	ADDRESS	GEO_ZIP_CO	OWN_OCPD	OWNER_NAME	C_A_TOTAL	C_A_CLASS	ASSESSMENT
3922799000	270 E HIGHLAND AV	532020000	N	JOSEPH D KREMER	224000	5	\$ 11.20
3922804000	270 E HIGHLAND AV	532020000	O	MICHAEL J THON	116000	5	\$ 5.80
3930367100	929 N ASTOR ST	532020000	O	CHARLES H BUB	204900	5	\$ 10.25
3922314000	1107 N EDISON ST	532020000	O	GARY S WERRA	237700	5	\$ 11.89
3922319000	1117 N EDISON ST	532020000	O	JOEL G PITTELMAN	236300	5	\$ 11.82
3922808000	270 E HIGHLAND AV	532020000	O	ANDREW T LANDGRAF	176000	5	\$ 8.80
3922909000	1150 N WATER ST	532020000	N	DOC MILW LP	50200	5	\$ 2.51
3930266100	929 N ASTOR ST	532020000	O	DELORES A WELDON	214600	5	\$ 10.73
3922322000	1123 N EDISON ST	532020000	O	DEBRA L MILLER	236300	5	\$ 11.82
3922719000	270 E HIGHLAND AV	532020000	O	REGINA K NEWCOMB	146400	5	\$ 7.32
3922814000	270 E HIGHLAND AV	532020000	N	STEVE J KOOLHAAS	204800	5	\$ 10.24
3922914000	1150 N WATER ST	532020000	N	DOC MILW LP	119900	5	\$ 6.00
3930271100	929 N ASTOR ST	532020000	O	MARTHA L MAINLAND T.O.D.	195400	5	\$ 9.77
3930383110	929 N ASTOR ST	532020000	N	ROSSI FAMILY TRUST	295200	5	\$ 14.76
3922329000	1137 N EDISON ST	532020000	O	PRUST LIVING TRUST,D 8/6/02	236300	5	\$ 11.82
3922623000	923 E KILBOURN AV	532020000	N	TIM B GOKHMAN	481600	5	\$ 24.08
3930374110	929 N ASTOR ST	532020000	O	NORMAN & LUCY COHN FAM FUND	386700	5	\$ 19.34
3930280100	929 N ASTOR ST	532020000	O	RICHARD SCOTT MISWALD	217000	5	\$ 10.85
3922730000	270 E HIGHLAND AV	532020000	O	REBECCA M ALBERTS	156000	5	\$ 7.80
3922825000	270 E HIGHLAND AV	532020000	O	TOMMY J GRABOWSKI	160000	5	\$ 8.00
3930284100	929 N ASTOR ST	532020000	O	VALERIE A SANTIAGO	120000	5	\$ 6.00
3922820000	270 E HIGHLAND AV	532020000	N	AMANDA M GIBBS	188000	5	\$ 9.40
3922631000	923 E KILBOURN AV	532020000	N	601-KT, LLC	636000	5	\$ 31.80
3922636000	923 E KILBOURN AV	532020000	N	KILBOURN TOWER LLC	653500	5	\$ 32.68
3922737000	270 E HIGHLAND AV	532020000	O	JACALYN D BRENNAN	116000	5	\$ 5.80
3922833000	270 E HIGHLAND AV	532020000	O	DENNIS J MASTRICOLA	168000	5	\$ 8.40
3930289200	929 N ASTOR ST	532020000	O	PAUL & GRETCHEN CONNOLLY	233000	5	\$ 11.65
3930445000	810 E KILBOURN AV	532020000	O	PATTIE R FOX WILCOFF	332800	5	\$ 16.64
3922639000	923 E KILBOURN AV	532020000	O	MARCELO A MOSCI	730900	5	\$ 36.55
3922836000	270 E HIGHLAND AV	532020000	O	MATTHEW D SCHMIDT	116000	5	\$ 5.80
3930684000	1108 N MILWAUKEE ST	532020000	O	DIANA DETRIE	158400	5	\$ 7.92
3930783000	545 E WELLS ST	532020000	O	JOHN W STEINER	500400	5	\$ 25.02
3930901000	1111 N MARSHALL ST	532020000	N	CITY GREEN LLC	376300	5	\$ 18.82
3930686000	1108 N MILWAUKEE ST	532020000	O	ALLEGRA M SAVING	152800	5	\$ 7.64
3930785000	545 E WELLS ST	532020000	O	KENNETH E SCHOBURG	306000	5	\$ 15.30
3930905000	1111 N MARSHALL ST	532020000	N	CITY GREEN LLC	389200	5	\$ 19.46

TAXKEY	ADDRESS	GEO_ZIP_CO	OWN_OCPD	OWNER_NAME	C_A_TOTAL	C_A_CLASS	ASSESSMENT
3922644000	923 E KILBOURN AV	532020000	N	THEODORE F DRAGOTTA	665400	5	\$ 33.27
3922745000	270 E HIGHLAND AV	532020000	N	JERRY JONES III	192800	5	\$ 9.64
3922841000	270 E HIGHLAND AV	532020000	O	KATHLEEN A MAGYAR	132000	5	\$ 6.60
3922846000	270 E HIGHLAND AV	532020000	O	DOUGLAS R TABOR	148000	5	\$ 7.40
3930301100	929 N ASTOR ST	532020000	O	MICHAEL E HIPPEE	86200	5	\$ 4.31
3930475100	777 N PROSPECT AV	532020000	O	ANDREW R LAURITZEN, ATTY	496400	5	\$ 24.82
3930692000	1108 N MILWAUKEE ST	532020000	O	BRIAN J ECHTNER	136000	5	\$ 6.80
3930802000	825 N PROSPECT AV	532020000	O	RICHARD A GALLUN	1538400	5	\$ 76.92
3930910000	1111 N MARSHALL ST	532020000	N	CITY GREEN LLC	396300	5	\$ 19.82
3922654000	923 E KILBOURN AV	532020000	O	JOEL W & GERALDINE BILLER AS	683500	5	\$ 34.18
3922847000	270 E HIGHLAND AV	532020000	O	CATHERINE M OROSZ	116000	5	\$ 5.80
3922852000	270 E HIGHLAND AV	532020000	O	MATTHEW PATTERSON	168000	5	\$ 8.40
3930214100	929 N ASTOR ST	532020000	O	RALPH L LAMACCHIA	111800	5	\$ 5.59
3930313100	929 N ASTOR ST	532020000	O	WAYNE ROPER FAMILY TRUST	191400	5	\$ 9.57
3922658000	923 E KILBOURN AV	532020000	O	MICHAEL J DOYLE T.O.D.	681000	5	\$ 34.05
3922759000	270 E HIGHLAND AV	532020000	O	MICHAEL T SCHMIDT	160000	5	\$ 8.00
3922855000	270 E HIGHLAND AV	532020000	N	WR1043 LLC	176000	5	\$ 8.80
3930216100	929 N ASTOR ST	532020000	O	BASILISA VIRELLA	211600	5	\$ 10.58
3930317100	929 N ASTOR ST	532020000	O	MIMI RIEBE	87000	5	\$ 4.35
3930490100	777 N PROSPECT AV	532020000	N	GOLD COAST NO 1 LLC	222800	5	\$ 11.14
3930553000	741 N MILWAUKEE ST	532020000	N	ERIC & JANE SCHUMANN LIVING	214500	5	\$ 10.73
3930558000	741 N MILWAUKEE ST	532020000	O	RUSSELL D MEIER	184000	5	\$ 9.20
3930702000	1108 N MILWAUKEE ST	532020000	N	SARAH A GERRITS	133700	5	\$ 6.69
3930812000	825 N PROSPECT AV	532020000	N	GEORGE WARDEBERG & DEANNA	1214500	5	\$ 60.73
3930921000	1111 N MARSHALL ST	532020000	O	GERARD F BURKE	613300	5	\$ 30.67
3930560000	741 N MILWAUKEE ST	532020000	O	TINA M. FARRELL	215300	5	\$ 10.77
3930703000	1108 N MILWAUKEE ST	532020000	O	ZACHARY G STOCKERO	137800	5	\$ 6.89
3922661000	923 E KILBOURN AV	532020000	O	LAURA L FESE	711000	5	\$ 35.55
3922666000	923 E KILBOURN AV	532020000	O	JOHN S BAIOCCHI	778200	5	\$ 38.91
3922861000	270 E HIGHLAND AV	532020000	O	JOHN A HORKY	116000	5	\$ 5.80
3930223100	929 N ASTOR ST	532020000	O	BRUCE A JOHNSON	231200	5	\$ 11.56
3930322110	929 N ASTOR ST	532020000	O	RALPH LAMACCHIA	365200	5	\$ 18.26
3930495100	777 N PROSPECT AV	532020000	O	GEORGE F & DOROTHY M ROTH	532400	5	\$ 26.62
3922672000	923 E KILBOURN AV	532020000	O	A JAMIL TAJIK	713500	5	\$ 35.68
3922869000	270 E HIGHLAND AV	532020000	O	ELIZABETH A RASMUSSEN	220000	5	\$ 11.00
3930813000	825 N PROSPECT AV	532020000	O	CADILLAC MOUNTAIN REAL EST	2317000	5	\$ 115.85

TAXKEY	ADDRESS	GEO_ZIP_CO	OWN_OCPD	OWNER_NAME	C_A_TOTAL	C_A_CLASS	ASSESSMENT
3930923000	1111 N MARSHALL ST	532020000	N	BRIAN P FAIRCHILD	475000	5	\$ 23.75
3930570000	741 N MILWAUKEE ST	532020000	N	GRECO PG FIVE LLC	292800	5	\$ 14.64
3930819000	825 N PROSPECT AV	532020000	N	JOAN E BRENGEL REVOCABLE	1889000	5	\$ 94.45
3930951000	785 E KILBOURN AV	532020000	O	GREGORY JAY	1044000	5	\$ 52.20
3930230100	929 N ASTOR ST	532020000	O	RALPH R HARAST JR	123800	5	\$ 6.19
3930500100	777 N PROSPECT AV	532020000	O	JOE A MASTERSON 1993 REV	525000	5	\$ 26.25
3930718000	1108 N MILWAUKEE ST	532020000	O	CLARK A WINTER	147400	5	\$ 7.37
3930829000	825 N PROSPECT AV	532020000	N	DAVID & LORI NICHOLAS LIV	1988900	5	\$ 99.45
3930724000	1108 N MILWAUKEE ST	532020000	O	JOHN UNDERHILL	159400	5	\$ 7.97
3930835000	825 N PROSPECT AV	532020000	O	JULIA B HAESE	1214000	5	\$ 60.70
3930619000	715 N MILWAUKEE ST	532020000	O	ASHLEY KLINVEX	121000	5	\$ 6.05
3930730000	1108 N MILWAUKEE ST	532020000	O	LINDSAY M CHITWOOD	147400	5	\$ 7.37
3930841000	825 N PROSPECT AV	532020000	N	825 N PROSPECT 2710 LLC	1309500	5	\$ 65.48
3930622000	715 N MILWAUKEE ST	532020000	O	THOMAS T TAYLER	102500	5	\$ 5.13
3930735000	1108 N MILWAUKEE ST	532020000	O	STEPHANIE L MCGUIRE	151200	5	\$ 7.56
3930847000	825 N PROSPECT AV	532020000	O	ERIC A DERMOND	2522200	5	\$ 126.11
3930742000	1108 N MILWAUKEE ST	532020000	O	LORI A KELLER	136700	5	\$ 6.84
3930853000	825 N PROSPECT AV	532020000	O	STEPHEN H MARCUS 1990 REVOC	3506000	5	\$ 175.30
3930746000	1108 N MILWAUKEE ST	532020000	O	THOMAS J BARES	133600	5	\$ 6.68
3930551000	741 N MILWAUKEE ST	532020000	N	WATCHKE HOLDINGS WI LLC	144400	5	\$ 7.22
3930660000	1108 N MILWAUKEE ST	532020000	O	MAUREEN MCCORMACK-PETERS	150300	5	\$ 7.52
3930756000	1108 N MILWAUKEE ST	532020000	O	MUSHROOM-SIX LLC	155900	5	\$ 7.80
3930883000	1111 N MARSHALL ST	532020000	N	CITY GREEN LLC	306700	5	\$ 15.34
3930665000	1108 N MILWAUKEE ST	532020000	O	JESSE L PERKINS	137800	5	\$ 6.89
3930764000	545 E WELLS ST	532020000	O	JAMES P ORTH	284400	5	\$ 14.22
3930888000	1111 N MARSHALL ST	532020000	N	CITY GREEN LLC	306700	5	\$ 15.34
3930667000	1108 N MILWAUKEE ST	532020000	O	MARK NORVILLE	145300	5	\$ 7.27
3930769000	545 E WELLS ST	532020000	N	PATRICK M GUNDLACH	365000	5	\$ 18.25
3930893000	1111 N MARSHALL ST	532020000	N	CITY GREEN LLC	312900	5	\$ 15.65
3930677000	1108 N MILWAUKEE ST	532020000	O	PAUL S PIENKOS	152800	5	\$ 7.64
3930776000	545 E WELLS ST	532020000	N	MEGAN C GAVIN	145800	5	\$ 7.29
3922532000	771 N WATER ST	532020000	O	DEBRA L BAESEMAN	224400	5	\$ 11.22
3922674000	923 E KILBOURN AV	532020000	O	TODD M SCHOON	715400	5	\$ 35.77
3930235100	929 N ASTOR ST	532020000	N	THOMAS A AVERY	93900	5	\$ 4.70
3930336100	929 N ASTOR ST	532020000	N	WATERSTONE BANK SSB	218000	5	\$ 10.90
3930507100	777 N PROSPECT AV	532020000	O	PAUL J SIENKIEWICZ	499800	5	\$ 24.99

TAXKEY	ADDRESS	GEO_ZIP_CO	OWN_OCPD	OWNER_NAME	C_A_TOTAL	C_A_CLASS	ASSESSMENT
3922537000	771 N WATER ST	532020000	N	R & R WATER 26 LLC	224400	5	\$ 11.22
3922681000	923 E KILBOURN AV	532020000	N	WILLIAM J NASGOVITZ	1304000	5	\$ 65.20
3922783000	270 E HIGHLAND AV	532020000	O	NICHOLAS H CALVELLI	212000	5	\$ 10.60
3922879000	270 E HIGHLAND AV	532020000	N	GG 252 HIGHLAND LLC	83300	5	\$ 4.17
3930240100	929 N ASTOR ST	532020000	O	M ALLEN JACOBSON	224000	5	\$ 11.20
3930343100	929 N ASTOR ST	532020000	O	NINA N WIDELL	214700	5	\$ 10.74
3930515100	777 N PROSPECT AV	532020000	O	JAMES M SELLOW	491400	5	\$ 24.57
3922689000	923 E KILBOURN AV	532020000	O	BORIS GOKHMAN	2299400	5	\$ 114.97
3922790000	270 E HIGHLAND AV	532020000	O	KARIN M PETERSON	196000	5	\$ 9.80
3930247100	929 N ASTOR ST	532020000	O	RICHARD O STERNLIEB	191500	5	\$ 9.58
3922795000	270 E HIGHLAND AV	532020000	O	LOUIS A PENAFLO	120000	5	\$ 6.00
3922895000	1150 N WATER ST	532020000	N	DOC MILW LP	83700	5	\$ 4.19
3930252100	929 N ASTOR ST	532020000	O	MICHAEL J GALLANT	118300	5	\$ 5.92
3930359100	929 N ASTOR ST	532020000	O	GEORGE D DALTON	211300	5	\$ 10.57
3600957000	1229 N JACKSON ST	532020000	O	DEAN DIPLARIS	211100	5	\$ 10.56
3601128000	1028 E JUNEAU AV	532020000	N	VYTAUTAS BRAZIUNAS	53000	5	\$ 2.65
3601223000	1028 E JUNEAU AV	532020000	O	JOHN T MCGIVERN	53000	5	\$ 2.65
3600963111	1229 N JACKSON ST	532020000	O	ROBERT W DAMBRUCH	217600	5	\$ 10.88
3601136000	1028 E JUNEAU AV	532020000	O	JOHN MACLAY	53000	5	\$ 2.65
3601231000	1028 E JUNEAU AV	532020000	N	LID LLC	76000	5	\$ 3.80
3601587000	601 E OGDEN AV	532020000	O	BRIAN J MILLER	270000	5	\$ 13.50
3600967100	1219 N JACKSON ST	532020000	O	HARRY L & AUDREY L BEHRENS	175500	5	\$ 8.78
3601138100	1028 E JUNEAU AV	532020000	O	TIMOTHY B MANZKE	76000	5	\$ 3.80
3601234000	1028 E JUNEAU AV	532020000	N	DIETER HELM	53000	5	\$ 2.65
3601239000	1028 E JUNEAU AV	532020000	N	EUGENE J FENDT	53000	5	\$ 2.65
3601594000	601 E OGDEN AV	532020000	O	LAWRENCE HOSNER	311000	5	\$ 15.55
3600973100	1219 N JACKSON ST	532020000	O	RYTA A SEITNER	209500	5	\$ 10.48
3600978000	1219 N JACKSON ST	532020000	O	WILLIAM PLUMMER BECKETT	198100	5	\$ 9.91
3601150000	1028 E JUNEAU AV	532020000	O	JOHN T MCGIVERN	76000	5	\$ 3.80
3601243110	1028 E JUNEAU AV	532020000	O	PATRICIA L YUNK	367000	5	\$ 18.35
3601601000	601 E OGDEN AV	532020000	O	DEBRA J WHITCOMB	185000	5	\$ 9.25
3601154000	1028 E JUNEAU AV	532020000	O	VINCENT W BERGSTROM	53000	5	\$ 2.65
3601603000	601 E OGDEN AV	532020000	O	CATHERINE L FRICANO	170000	5	\$ 8.50
3601161000	1028 E JUNEAU AV	532020000	O	KNICKERBOCKER ON THE LAKE	53000	5	\$ 2.65
3601612000	601 E OGDEN AV	532020000	O	BRIAN J HENDERSON	194000	5	\$ 9.70
3601091300	1028 E JUNEAU AV	532020000	O	LINDA KALMER	100000	5	\$ 5.00

TAXKEY	ADDRESS	GEO_ZIP_CO	OWN_OCPD	OWNER_NAME	C_A_TOTAL	C_A_CLASS	ASSESSMENT
3601166110	1028 E JUNEAU AV	532020000	O	MARY LOUISE SCHUMACHER	201000	5	\$ 10.05
3601614000	601 E OGDEN AV	532020000	O	RANVEER K NAND	170000	5	\$ 8.50
3601619000	601 E OGDEN AV	532020000	O	KRISTINA KNEELAND	221000	5	\$ 11.05
3601092006	1028 E JUNEAU AV	532020000	O	DIANE M HARDY	90000	5	\$ 4.50
3601172000	1028 E JUNEAU AV	532020000	O	ATHANASIA TESSA POPE	53000	5	\$ 2.65
3601621000	601 E OGDEN AV	532020000	O	RYAN D GEHRKE	250000	5	\$ 12.50
3592221000	1313 N FRANKLIN PL	532020000	O	BARBARA R AXLINE &	821800	5	\$ 41.09
3591922000	1300 N PROSPECT AV	532020000	O	EDWARD J REILLY JR	191500	5	\$ 9.58
3592017000	1300 N PROSPECT AV	532020000	O	JANINE L WAGNER	322300	5	\$ 16.12
3592021093	1300 N PROSPECT AV	532020000	O	JEAN M TIBBETTS	15000	5	\$ 0.75
3592021098	1300 N PROSPECT AV	532020000	N	LOUIS J ANDREW JR	15000	5	\$ 0.75
3592132000	1313 N FRANKLIN PL	532020000	O	THE JOHN H PINKL &	204300	5	\$ 10.22
3592229000	1313 N FRANKLIN PL	532020000	O	MICHAEL L VOSS	997000	5	\$ 49.85
3591928000	1300 N PROSPECT AV	532020000	O	NICOLE LIJEWSKI	182400	5	\$ 9.12
3591932000	1300 N PROSPECT AV	532020000	N	SHORELINE LAKE BLUFF LLC	428500	5	\$ 21.43
3592021099	1300 N PROSPECT AV	532020000	N	LOUIS J ANDREW JR	15000	5	\$ 0.75
3592021195	1300 N PROSPECT AV	532020000	O	DIANE HASTREITER	15000	5	\$ 0.75
3591936000	1300 N PROSPECT AV	532020000	O	JESUS MIGUEL TEJEDA	178200	5	\$ 8.91
3592021107	1300 N PROSPECT AV	532020000	O	JANET R TALLBERG	15000	5	\$ 0.75
3592144000	1313 N FRANKLIN PL	532020000	O	THE ROBERT & SHELLY HECHT	218900	5	\$ 10.95
3591941000	1300 N PROSPECT AV	532020000	N	HEIDI ROONEY REVOCABLE	159700	5	\$ 7.99
3592021017	1300 N PROSPECT AV	532020000	N	SHORELINE LAKE BLUFF LLC	15000	5	\$ 0.75
3592021113	1300 N PROSPECT AV	532020000	N	DOLORES S HOLMAN	15000	5	\$ 0.75
3592149000	1313 N FRANKLIN PL	532020000	O	IRENE E WALTHER	577600	5	\$ 28.88
3591948000	1300 N PROSPECT AV	532020000	O	TARA ANNE PETERSON	246400	5	\$ 12.32
3592021024	1300 N PROSPECT AV	532020000	N	SHORELINE LAKE BLUFF LLC	15000	5	\$ 0.75
3592021120	1300 N PROSPECT AV	532020000	N	SHORELINE LAKE BLUFF LLC	15000	5	\$ 0.75
3591952000	1300 N PROSPECT AV	532020000	O	JOSEPH R KRAUSE	226600	5	\$ 11.33
3592021124	1300 N PROSPECT AV	532020000	O	DOUGLAS S KEEHN	15000	5	\$ 0.75
3592161000	1313 N FRANKLIN PL	532020000	O	AJAY SAHAJPAL	578000	5	\$ 28.90
3591957000	1300 N PROSPECT AV	532020000	O	JANET R TALLBERG	350700	5	\$ 17.54
3591962000	1300 N PROSPECT AV	532020000	N	SHORELINE LAKE BLUFF LLC	202500	5	\$ 10.13
3592021038	1300 N PROSPECT AV	532020000	O	MILDRED I STRAWN	15000	5	\$ 0.75
3592167000	1313 N FRANKLIN PL	532020000	N	FRANKLIN & KNAPP LLC	554800	5	\$ 27.74
3591968000	1300 N PROSPECT AV	532020000	N	NICHOLAS J WOOD	263500	5	\$ 13.18
3592021044	1300 N PROSPECT AV	532020000	O	AMY V CANADA	15000	5	\$ 0.75

TAXKEY	ADDRESS	GEO_ZIP_CO	OWN_OCPD	OWNER_NAME	C_A_TOTAL	C_A_CLASS	ASSESSMENT
3592021140	1300 N PROSPECT AV	532020000	O	BEHNAZ BEHMARAM	15000	5	\$ 0.75
3592174000	1313 N FRANKLIN PL	532020000	O	KELLY P PHAM	244200	5	\$ 12.21
3591969000	1300 N PROSPECT AV	532020000	O	DIANE HASTREITER	168800	5	\$ 8.44
3591974000	1300 N PROSPECT AV	532020000	O	RICHARD H KON & CLAUDIA KON	488300	5	\$ 24.42
3592021050	1300 N PROSPECT AV	532020000	N	GERALD A GOLDBERG &	15000	5	\$ 0.75
3592184000	1313 N FRANKLIN PL	532020000	O	JOHN L WIRTH	568100	5	\$ 28.41
3591976000	1300 N PROSPECT AV	532020000	O	ROBERT M NULL	291300	5	\$ 14.57
3592021052	1300 N PROSPECT AV	532020000	N	MICHAELA CAREY STUERMER	15000	5	\$ 0.75
3592021151	1300 N PROSPECT AV	532020000	N	SHORELINE LAKE BLUFF LLC	15000	5	\$ 0.75
3592188000	1313 N FRANKLIN PL	532020000	O	JENNIFER S WALTHER &	637300	5	\$ 31.87
3591984000	1300 N PROSPECT AV	532020000	O	STANLEY SCHWARTZ	296800	5	\$ 14.84
3592021060	1300 N PROSPECT AV	532020000	N	SHORELINE LAKE BLUFF LLC	15000	5	\$ 0.75
3592021156	1300 N PROSPECT AV	532020000	O	JESUS MIQUEL TEJEDA	15000	5	\$ 0.75
3592194000	1313 N FRANKLIN PL	532020000	O	CHRISTEL U MILDENBERG	644500	5	\$ 32.23
3591989000	1300 N PROSPECT AV	532020000	O	HEIDI J MUELLER	291300	5	\$ 14.57
3592021065	1300 N PROSPECT AV	532020000	N	SHORELINE LAKE BLUFF LLC	15000	5	\$ 0.75
3592021161	1300 N PROSPECT AV	532020000	O	MARY S O'BRIEN	15000	5	\$ 0.75
3592198000	1313 N FRANKLIN PL	532020000	O	CHRISTINE D POWELL	270200	5	\$ 13.51
3591995000	1300 N PROSPECT AV	532020000	O	MARK W PURNELL	258600	5	\$ 12.93
3592021074	1300 N PROSPECT AV	532020000	O	DOUGLAS A FISHER	15000	5	\$ 0.75
3592021170	1300 N PROSPECT AV	532020000	O	ROBERT M NULL	15000	5	\$ 0.75
3592207000	1313 N FRANKLIN PL	532020000	N	FRNKLIN & KNAPP LLC	358200	5	\$ 17.91
3592004000	1300 N PROSPECT AV	532020000	O	SHERYL L PATZER	314300	5	\$ 15.72
3592021080	1300 N PROSPECT AV	532020000	N	SHORELINE LAKE BLUFF LLC	15000	5	\$ 0.75
3592209000	1313 N FRANKLIN PL	532020000	O	JANICE E SCHAEFER	609300	5	\$ 30.47
3592214000	1313 N FRANKLIN PL	532020000	O	SCOTT HICKEY	754300	5	\$ 37.72
3592007000	1300 N PROSPECT AV	532020000	O	MICHAEL HORWATH	205600	5	\$ 10.28
3592021179	1300 N PROSPECT AV	532020000	O	TARA ANNE PETERSON	15000	5	\$ 0.75
3591916000	1300 N PROSPECT AV	532020000	N	SHORELINE LAKE BLUFF LLC	223300	5	\$ 11.17
3592021090	1300 N PROSPECT AV	532020000	O	KENNETH A STEIN	15000	5	\$ 0.75
3592021187	1300 N PROSPECT AV	532020000	O	BLAKE BOETTCHER	15000	5	\$ 0.75
3601628000	601 E OGDEN AV	532020000	O	KAYLA A WHITE	185000	5	\$ 9.25
3601092015	1028 E JUNEAU AV	532020000	O	AMY AMMEN	53000	5	\$ 2.65
3601180000	1028 E JUNEAU AV	532020000	N	REBECCA MITCHELL VANKO	53000	5	\$ 2.65
3601493000	1325 N VAN BUREN ST	532020000	O	MONA R GARCIA	243700	5	\$ 12.19
3601633000	601 E OGDEN AV	532020000	O	MATTHEW D PERKINS	250000	5	\$ 12.50

TAXKEY	ADDRESS	GEO_ZIP_CO	OWN_OCPD	OWNER_NAME	C_A_TOTAL	C_A_CLASS	ASSESSMENT
3601092021	1028 E JUNEAU AV	532020000	N	FRANK W FISCHER	79000	5	\$ 3.95
3601186000	1028 E JUNEAU AV	532020000	N	DIANE LYNN DREFAHL	53000	5	\$ 2.65
3601641000	601 E OGDEN AV	532020000	O	LYNN O DANIEL	199000	5	\$ 9.95
3601096000	1028 E JUNEAU AV	532020000	N	JOAN EDWARDS	162800	5	\$ 8.14
3601192000	1028 E JUNEAU AV	532020000	N	GERALD W SCHWIEBINGER	148000	5	\$ 7.40
3601507100	1325 N VAN BUREN ST	532020000	O	JOHN P PANKIEWICZ JR	254700	5	\$ 12.74
3601647000	601 E OGDEN AV	532020000	O	CHRISTOPHER JOEL KONICEK	270000	5	\$ 13.50
3601102000	1028 E JUNEAU AV	532020000	O	RONALD P HENDRICKS	53000	5	\$ 2.65
3601510000	1325 N VAN BUREN ST	532020000	O	GRADY L CROSBY	488800	5	\$ 24.44
3601651000	601 E OGDEN AV	532020000	O	MICHAEL D FINK	160000	5	\$ 8.00
3601104000	1028 E JUNEAU AV	532020000	N	ANDREW P FLYNN	53000	5	\$ 2.65
3601201000	1028 E JUNEAU AV	532020000	N	MARVIN E WEISS	53000	5	\$ 2.65
3601517000	1325 N VAN BUREN ST	532020000	O	JOSEPH S SPASIANO	274600	5	\$ 13.73
3601658000	601 E OGDEN AV	532020000	N	MICHAEL SANFELIPPO	700000	5	\$ 35.00
3601112100	1028 E JUNEAU AV	532020000	N	JOHN W KAMYSZ	79000	5	\$ 3.95
3601209000	1028 E JUNEAU AV	532020000	N	CHAD M ARMSTRONG	55000	5	\$ 2.75
3601524000	1325 N VAN BUREN ST	532020000	O	DEMETRIOS J DOUROS	468700	5	\$ 23.44
3600946100	1229 N JACKSON ST	532020000	O	JAMES R RICE	206600	5	\$ 10.33
3601214000	1028 E JUNEAU AV	532020000	N	KATHILEEN C PANAK	53000	5	\$ 2.65
3601529100	1325 N VAN BUREN ST	532020000	N	1325 NORTH VAN BUREN LLC	100600	5	\$ 5.03
3600952000	1229 N JACKSON ST	532020000	O	RICHARD A STAUBER	174300	5	\$ 8.72
3601123100	1028 E JUNEAU AV	532020000	O	CHRISTINE MARIE JOZWIAK	148000	5	\$ 7.40
3601217000	1028 E JUNEAU AV	532020000	O	JOHN W RIEDL	294000	5	\$ 14.70
3592021192	1300 N PROSPECT AV	532020000	O	TERESA D TEMKIN	15000	5	\$ 0.75
3930700000	1108 N MILWAUKEE ST	532020000	O	CHRISTINE GAUMOND	155800	5	\$ 7.79
3930922000	1111 N MARSHALL ST	532020000	O	WAYNE A JURECKI	466200	5	\$ 23.31
3930710000	1108 N MILWAUKEE ST	532020000	O	ALAN J SUVA	139000	5	\$ 6.95
3930854000	825 N PROSPECT AV	532020000	N	AND TOP FLOOR LLC	3800000	5	\$ 190.00
3930748000	1108 N MILWAUKEE ST	532020000	O	LEENA GHOSH	138600	5	\$ 6.93
3930751000	1108 N MILWAUKEE ST	532020000	O	JOHN L NEU	150000	5	\$ 7.50
3930889000	1111 N MARSHALL ST	532020000	N	CITY GREEN LLC	335500	5	\$ 16.78
3930671000	1108 N MILWAUKEE ST	532020000	O	JENNIFER L BARANECKY	142800	5	\$ 7.14
3930678000	1108 N MILWAUKEE ST	532020000	N	BINU ABRAHAM	137800	5	\$ 6.89
3922675000	923 E KILBOURN AV	532020000	O	TODD M SCHOON	718500	5	\$ 35.93
3922877000	270 E HIGHLAND AV	532020000	N	GG 252 HIGHLAND LLC	136900	5	\$ 6.85
3922792000	270 E HIGHLAND AV	532020000	O	MARTIN P STOGSDILL	156000	5	\$ 7.80

TAXKEY	ADDRESS	GEO_ZIP_CO	OWN_OCPD	OWNER_NAME	C_A_TOTAL	C_A_CLASS	ASSESSMENT
3930543000	741 N MILWAUKEE ST	532020000	O	ERIC DURANT	127500	5	\$ 6.38
3922701000	270 E HIGHLAND AV	532020000	O	BRIAN R WOOD	166400	5	\$ 8.32
3930361100	929 N ASTOR ST	532020000	O	JOSEPH G TOMAN	193900	5	\$ 9.70
3922801000	270 E HIGHLAND AV	532020000	O	BRIAN M BROTZ	203400	5	\$ 10.17
3930257100	929 N ASTOR ST	532020000	O	ERIN J MCGOVERN	188300	5	\$ 9.42
3922709000	270 E HIGHLAND AV	532020000	O	COLLEEN E MCDONALD	120000	5	\$ 6.00
3922805000	270 E HIGHLAND AV	532020000	O	KENNETH R HOFER	227200	5	\$ 11.36
3930378110	929 N ASTOR ST	532020000	N	RONALD J KUJAWA	377700	5	\$ 18.89
3922815000	270 E HIGHLAND AV	532020000	O	ABHISHEK PULAKANTI	172000	5	\$ 8.60
3922331000	1141 N EDISON ST	532020000	O	DANIEL W HERRBOLD	236300	5	\$ 11.82
3930398110	929 N ASTOR ST	532020000	N	HERBERT H. KOHL TRUSTEE	393200	5	\$ 19.66
3922823000	270 E HIGHLAND AV	532020000	O	DANIEL J STICH	160000	5	\$ 8.00
3930762000	545 E WELLS ST	532020000	O	ALEXANDER S GROYSMAN	109800	5	\$ 5.49
3922829000	270 E HIGHLAND AV	532020000	O	JEFFREY D ELBICH	172000	5	\$ 8.60
3922741000	270 E HIGHLAND AV	532020000	O	NICOLE D REAVES	231200	5	\$ 11.56
3930296100	929 N ASTOR ST	532020000	O	WILLIAM J NIEDERDORFER	227000	5	\$ 11.35
3930203100	929 N ASTOR ST	532020000	N	KAREN M DINEEN	81000	5	\$ 4.05
3930478100	777 N PROSPECT AV	532020000	O	GARY BALCERZAK	234000	5	\$ 11.70
3930513100	777 N PROSPECT AV	532020000	O	KAREN A MCDIARMID YONTZ NKA	674700	5	\$ 33.74
3922755000	270 E HIGHLAND AV	532020000	O	THEODORE W FLEISNER	204000	5	\$ 10.20
3930485100	777 N PROSPECT AV	532020000	O	LORE B SEEGER & WAYNE R	654800	5	\$ 32.74
3922760000	270 E HIGHLAND AV	532020000	N	KUDCHOY CHAN	156000	5	\$ 7.80
3922864000	270 E HIGHLAND AV	532020000	N	MICHAEL L BERGLING	208800	5	\$ 10.44
3922866000	270 E HIGHLAND AV	532020000	N	CHRISTOPHER & KATHLEEN	228000	5	\$ 11.40
3930501100	777 N PROSPECT AV	532020000	O	JOSEPH P ZVESPER	525200	5	\$ 26.26
3591930000	1300 N PROSPECT AV	532020000	N	SHORELINE LAKE BLUFF LLC	318300	5	\$ 15.92
3592139000	1313 N FRANKLIN PL	532020000	N	FRANKLIN & KNAPP LLC	366400	5	\$ 18.32
3591935000	1300 N PROSPECT AV	532020000	O	KELLEY M PROM	191500	5	\$ 9.58
3592146000	1313 N FRANKLIN PL	532020000	O	SARA LYNN FARMEN	590900	5	\$ 29.55
3591947000	1300 N PROSPECT AV	532020000	O	DENNIS M KRIPP	279300	5	\$ 13.97
3592160000	1313 N FRANKLIN PL	532020000	N	FRANKLIN & KNAPP LLC	460000	5	\$ 23.00
3591954000	1300 N PROSPECT AV	532020000	O	MARGARET SENZ	184800	5	\$ 9.24
3592021123	1300 N PROSPECT AV	532020000	O	DOUGLAS S KEEHN	15000	5	\$ 0.75
3591960000	1300 N PROSPECT AV	532020000	O	BEHNAZ BEHMARAM	244400	5	\$ 12.22
3592169000	1313 N FRANKLIN PL	532020000	O	SANJOT A KHURANA	442700	5	\$ 22.14
3592021150	1300 N PROSPECT AV	532020000	O	MARGARET SENZ	15000	5	\$ 0.75

TAXKEY	ADDRESS	GEO_ZIP_CO	OWN_OCPD	OWNER_NAME	C_A_TOTAL	C_A_CLASS	ASSESSMENT
3591986000	1300 N PROSPECT AV	532020000	O	EDUARDO V ZAMBRANO TOLA	509200	5	\$ 25.46
3592195000	1313 N FRANKLIN PL	532020000	N	SLM ACQUISITION LLC	364200	5	\$ 18.21
3592021067	1300 N PROSPECT AV	532020000	O	JANIE MORRIS	15000	5	\$ 0.75
3592202000	1313 N FRANKLIN PL	532020000	N	SCOTT CAMERON	604300	5	\$ 30.22
3592021070	1300 N PROSPECT AV	532020000	O	HOWARD CALLIF	15000	5	\$ 0.75
3592021072	1300 N PROSPECT AV	532020000	N	SHORELINE LAKE BLUFF LLC	15000	5	\$ 0.75
3592021173	1300 N PROSPECT AV	532020000	O	JEANETTE LORENZ	15000	5	\$ 0.75
3591913000	1300 N PROSPECT AV	532020000	O	ATHALIA TJANDRADAJA	212100	5	\$ 10.61
3601503000	1325 N VAN BUREN ST	532020000	O	LINDSEY GROESCHEL	170100	5	\$ 8.51
3601511000	1325 N VAN BUREN ST	532020000	O	BRADLEY J KALSCHUR	167700	5	\$ 8.39
3601105000	1028 E JUNEAU AV	532020000	O	VINCENT W BERGSTROM	53000	5	\$ 2.65
3601659000	601 E OGDEN AV	532020000	O	LEON RISSE	632200	5	\$ 31.61
3601210000	1028 E JUNEAU AV	532020000	N	CAROL L HIRSCHI	53000	5	\$ 2.65
3601663000	601 E OGDEN AV	532020000	O	TODD D FOGEL	600000	5	\$ 30.00
3601117000	1028 E JUNEAU AV	532020000	O	JOHN T MCGIVERN	53000	5	\$ 2.65
3600949000	1229 N JACKSON ST	532020000	N	ANN H MC INTYRE	209500	5	\$ 10.48
3601227000	1028 E JUNEAU AV	532020000	O	FRANCIS J PASTUN	53000	5	\$ 2.65
3930903000	1111 N MARSHALL ST	532020000	N	CITY GREEN LLC	341200	5	\$ 17.06
3930914000	1111 N MARSHALL ST	532020000	O	DONALD S PETERSEN	492400	5	\$ 24.62
3600962110	1229 N JACKSON ST	532020000	O	LEROY S PETERSON	199700	5	\$ 9.99
3601586000	601 E OGDEN AV	532020000	N	DAWN M YOUNG	191000	5	\$ 9.55
3601236000	1028 E JUNEAU AV	532020000	N	CHERYL M GRANDYS	53000	5	\$ 2.65
3600984000	1219 N JACKSON ST	532020000	O	JON P KNEELAND	179700	5	\$ 8.99
3601605000	601 E OGDEN AV	532020000	O	CRAIG KOPROWSKI	194000	5	\$ 9.70
3601090200	1028 E JUNEAU AV	532020000	O	KNICKERBOCKER ON THE LAKE	2000	5	\$ 0.10
3601090300	1028 E JUNEAU AV	532020000	O	KNICKERBOCKER ON THE LAKE	1000	5	\$ 0.05
3601616000	601 E OGDEN AV	532020000	O	THOMAS A ZELINSKI	184000	5	\$ 9.20
3601623000	601 E OGDEN AV	532020000	O	ALBERT P DECOURSEY	304000	5	\$ 15.20
3601110000	1028 E JUNEAU AV	532020000	O	ELAINE J HARRIS AS TRUSTEE	53000	5	\$ 2.65
3601666000	601 E OGDEN AV	532020000	N	601 LOFTS LLC	18400	5	\$ 0.92
3600944100	1229 N JACKSON ST	532020000	O	LINDA U BURKE	168000	5	\$ 8.40
3601121100	1028 E JUNEAU AV	532020000	O	JAMES M HANSON	166500	5	\$ 8.33
3601129000	1028 E JUNEAU AV	532020000	N	CAROL L HIRSCHI	53000	5	\$ 2.65
3601232000	1028 E JUNEAU AV	532020000	N	PETER S BAUMANN	53000	5	\$ 2.65
3600972000	1219 N JACKSON ST	532020000	O	DARREL R DONAHUE AS TRUSTEE	207900	5	\$ 10.40
3601145000	1028 E JUNEAU AV	532020000	N	GARRET T FITZGERALD	53000	5	\$ 2.65

TAXKEY	ADDRESS	GEO_ZIP_CO	OWN_OCPD	OWNER_NAME	C_A_TOTAL	C_A_CLASS	ASSESSMENT
3930288111	929 N ASTOR ST	53202000	O	ALAN DUANE CORNUÉ & BONNIE	215400	5	\$ 10.77
3922839000	270 E HIGHLAND AV	53202000	N	LEONARDO A ZAIBERT	252000	5	\$ 12.60
3922648000	923 E KILBOURN AV	53202000	O	EMANUEL ANES	746700	5	\$ 37.34
3930477100	777 N PROSPECT AV	53202000	N	GOLD COAST NO 1 LLC	220500	5	\$ 11.03
3922652000	923 E KILBOURN AV	53202000	N	RALF-REINHARD AND KATHLEEN	671000	5	\$ 33.55
3930310100	929 N ASTOR ST	53202000	O	ROBERT J HEATH	117000	5	\$ 5.85
3922858000	270 E HIGHLAND AV	53202000	O	KRIS T BABICKY	156000	5	\$ 7.80
3930316100	929 N ASTOR ST	53202000	O	PAUL DAVID JACOBSON	145900	5	\$ 7.30
3922763000	270 E HIGHLAND AV	53202000	O	MOLLY B MCDONALD	116000	5	\$ 5.80
3922768000	270 E HIGHLAND AV	53202000	O	MARK CONNELLY	288800	5	\$ 14.44
3930326100	929 N ASTOR ST	53202000	O	NICOLE M KUROWSKI	117800	5	\$ 5.89
3922769000	270 E HIGHLAND AV	53202000	O	VIRGINIA A WENDT	116000	5	\$ 5.80
3930779000	545 E WELLS ST	53202000	O	JOY C STUPPIA, TR	415400	5	\$ 20.77
3930690000	1108 N MILWAUKEE ST	53202000	O	PETER J SPERA	139700	5	\$ 6.99
3930801000	825 N PROSPECT AV	53202000	O	GARY A POLINER	1194100	5	\$ 59.71
3930502100	777 N PROSPECT AV	53202000	O	MEG M HARRISON	271400	5	\$ 13.57
3930916000	1111 N MARSHALL ST	53202000	O	ANN SHUK	474700	5	\$ 23.74
3930564000	741 N MILWAUKEE ST	53202000	O	JOSEPH P ZVESPER JR	291900	5	\$ 14.60
3930707000	1108 N MILWAUKEE ST	53202000	O	ADAM D PESICH	157000	5	\$ 7.85
3930565000	741 N MILWAUKEE ST	53202000	O	SCOTT RACETTE	171800	5	\$ 8.59
3930824000	825 N PROSPECT AV	53202000	O	NITA G SOREF	1642000	5	\$ 82.10
3930827000	825 N PROSPECT AV	53202000	O	DENNIS J KUESTER &	2747700	5	\$ 137.39
3930832000	825 N PROSPECT AV	53202000	O	WILLARD T WALKER &	1665000	5	\$ 83.25
3930620000	715 N MILWAUKEE ST	53202000	N	CRAIG A STOEHR	102500	5	\$ 5.13
3930624000	715 N MILWAUKEE ST	53202000	O	DENISE L PILZ	121000	5	\$ 6.05
3930738000	1108 N MILWAUKEE ST	53202000	N	KURT F KONKEL	158200	5	\$ 7.91
3930739000	1108 N MILWAUKEE ST	53202000	O	STEVEN C FISCHER	134800	5	\$ 6.74
3930882000	1111 N MARSHALL ST	53202000	N	CITY GREEN LLC	238300	5	\$ 11.92
3930895000	1111 N MARSHALL ST	53202000	N	CITY GREEN LLC	375000	5	\$ 18.75
3922776000	270 E HIGHLAND AV	53202000	O	BENJAMIN P SKYES	208800	5	\$ 10.44
3930337100	929 N ASTOR ST	53202000	N	MALLORY IMPROVEMENT CORP	186900	5	\$ 9.35
3922683000	923 E KILBOURN AV	53202000	O	PAUL S MCCAUGHEY	1314000	5	\$ 65.70
3930244100	929 N ASTOR ST	53202000	O	TIM J VETTA	124700	5	\$ 6.24
3930249100	929 N ASTOR ST	53202000	N	ROBERT G ELLIS	187900	5	\$ 9.40
3922898000	1150 N WATER ST	53202000	N	DOC MILW LP	78500	5	\$ 3.93
3922904000	1150 N WATER ST	53202000	N	DOC MILW LP	84600	5	\$ 4.23

TAXKEY	ADDRESS	GEO_ZIP_CO	OWN_OCPD	OWNER_NAME	C_A_TOTAL	C_A_CLASS	ASSESSMENT
3930263100	929 N ASTOR ST	532020000	O	ANDREW K LAIRD	206100	5	\$ 10.31
3922715000	270 E HIGHLAND AV	532020000	O	JAMES B MITCHELL JR	208800	5	\$ 10.44
3930269100	929 N ASTOR ST	532020000	N	EUGENE J FENDT	84500	5	\$ 4.23
3930272100	929 N ASTOR ST	532020000	N	THOMAS R SCHMITT	214600	5	\$ 10.73
3922721000	270 E HIGHLAND AV	532020000	O	JOHN W DRURY	138400	5	\$ 6.92
3930275100	929 N ASTOR ST	532020000	O	BELDEN & LOUISE H PAULSON	95200	5	\$ 4.76
3922626000	923 E KILBOURN AV	532020000	N	KILBOURN TOWER LLC	520200	5	\$ 26.01
3922628000	923 E KILBOURN AV	532020000	O	DAVID L ISAACS	631000	5	\$ 31.55
3930442000	904 N CASS ST	532020000	O	JENNIFER LYNN ANDERLE	205200	5	\$ 10.26
3922632000	923 E KILBOURN AV	532020000	N	KILBOURN TOWER LLC	587400	5	\$ 29.37
3592020000	1300 N PROSPECT AV	532020000	O	BENJAMIN L BROWN	411400	5	\$ 20.57
3592228000	1313 N FRANKLIN PL	532020000	N	TIMOTHY J AIKEN	1013700	5	\$ 50.69
3592021101	1300 N PROSPECT AV	532020000	N	SHORELINE LAKE BLUFF LLC	15000	5	\$ 0.75
3592021201	1300 N PROSPECT AV	532020000	N	SHORELINE LAKE BLUFF LLC	15000	5	\$ 0.75
3591944000	1300 N PROSPECT AV	532020000	N	RAYMOND J & HOLLY J RAUSCH	294500	5	\$ 14.73
3592021121	1300 N PROSPECT AV	532020000	O	KRISHNA S DODDI	15000	5	\$ 0.75
3592021027	1300 N PROSPECT AV	532020000	N	SHORELINE LAKE BLUFF LLC	15000	5	\$ 0.75
3592021134	1300 N PROSPECT AV	532020000	N	MARK G MADER	15000	5	\$ 0.75
3601596000	601 E OGDEN AV	532020000	O	AMIT K VERMA	250000	5	\$ 12.50
3601613000	601 E OGDEN AV	532020000	O	JENNIFER L GRAPER	184000	5	\$ 9.20
3601168000	1028 E JUNEAU AV	532020000	N	JOHN P OLSON	79000	5	\$ 3.95
3601170000	1028 E JUNEAU AV	532020000	N	KELLY L HUGHES	53000	5	\$ 2.65
3601620000	601 E OGDEN AV	532020000	O	MICHAEL R HESSLER	264000	5	\$ 13.20
3592021041	1300 N PROSPECT AV	532020000	O	JANINE L WAGNER	15000	5	\$ 0.75
3592021048	1300 N PROSPECT AV	532020000	O	YURY SHIMANSKY	15000	5	\$ 0.75
3592182000	1313 N FRANKLIN PL	532020000	O	ANTHONY F CAFARO JR TRUSTEE	644100	5	\$ 32.21
3591979000	1300 N PROSPECT AV	532020000	N	MICHAELA CAREY STUERMER	205600	5	\$ 10.28
3592021055	1300 N PROSPECT AV	532020000	O	BENJAMIN L BROWN	15000	5	\$ 0.75
3592190000	1313 N FRANKLIN PL	532020000	O	DAVEN L HINES	602300	5	\$ 30.12
3592021157	1300 N PROSPECT AV	532020000	N	OLYA PETUKHOVA	15000	5	\$ 0.75
3591987000	1300 N PROSPECT AV	532020000	O	DIANNE G FARRELL	538200	5	\$ 26.91
3592001000	1300 N PROSPECT AV	532020000	O	KENNETH A STEIN	528200	5	\$ 26.41
3592021082	1300 N PROSPECT AV	532020000	N	SHORELINE LAKE BLUFF LLC	15000	5	\$ 0.75
3592219000	1313 N FRANKLIN PL	532020000	O	CONRAD C YORK &	690500	5	\$ 34.53
3591920000	1300 N PROSPECT AV	532020000	O	EDWARD REILLY	280200	5	\$ 14.01
3592021092	1300 N PROSPECT AV	532020000	O	JEAN M TIBBETTS	15000	5	\$ 0.75

TAXKEY	ADDRESS	GEO_ZIP_CO	OWN_OCPD	OWNER_NAME	C_A_TOTAL	C_A_CLASS	ASSESSMENT
3601631000	601 E OGDEN AV	532020000	O	RAJESH R LALGUDI	210000	5	\$ 10.50
3601092011	1028 E JUNEAU AV	532020000	O	DAVID A LEWIS	53000	5	\$ 2.65
3601634000	601 E OGDEN AV	532020000	N	WISCONSIN BANCORP INC	184000	5	\$ 9.20
3601092019	1028 E JUNEAU AV	532020000	O	ELAINE J HARRIS AS TRUSTEE	111000	5	\$ 5.55
3601191110	1028 E JUNEAU AV	532020000	O	JOHN T MCGIVERN	294000	5	\$ 14.70
3601646000	601 E OGDEN AV	532020000	N	FOURTH PROPERTY LLC	184000	5	\$ 9.20
3601101000	1028 E JUNEAU AV	532020000	N	PAUL M ASCHENBRENNER	76000	5	\$ 3.80
3601514000	1325 N VAN BUREN ST	532020000	N	A. PAUL OWEN III AND LINDA E	321600	5	\$ 16.08
3601205000	1028 E JUNEAU AV	532020000	O	DANIEL J FRUIT	76000	5	\$ 3.80
3922724000	270 E HIGHLAND AV	532020000	N	CHRISTOPHER & MAGDALENA	172000	5	\$ 8.60
3922773000	270 E HIGHLAND AV	532020000	O	PATRICIA D DOWNS	247200	5	\$ 12.36
3930646000	1108 N MILWAUKEE ST	532020000	O	SUSAN JEAN COMSTOCK	152800	5	\$ 7.64
3930353100	929 N ASTOR ST	532020000	O	PATRICK J MURPHY	193500	5	\$ 9.68
3592137000	1313 N FRANKLIN PL	532020000	O	PAVAN D CHAHAL	433200	5	\$ 21.66
3592021191	1300 N PROSPECT AV	532020000	N	J2M HOLDINGS LLC	15000	5	\$ 0.75
3592136000	1313 N FRANKLIN PL	532020000	O	SAM G PAPPAS	554200	5	\$ 27.71
3592021008	1300 N PROSPECT AV	532020000	O	RONALD J JOHNSON	15000	5	\$ 0.75
3592021013	1300 N PROSPECT AV	532020000	N	SHORELINE LAKE BLUFF LLC	15000	5	\$ 0.75
3591955000	1300 N PROSPECT AV	532020000	N	AMY V CANADA	192900	5	\$ 9.65
3592021042	1300 N PROSPECT AV	532020000	O	JANINE L WAGNER	15000	5	\$ 0.75
3592178000	1313 N FRANKLIN PL	532020000	O	JEFFREY S BEISCHEL REVOCABLE	587700	5	\$ 29.39
3591998000	1300 N PROSPECT AV	532020000	O	NICOLE ROSEN	217100	5	\$ 10.86
3592204000	1313 N FRANKLIN PL	532020000	O	CAITLIN BLISS RUSCH	275900	5	\$ 13.80
3592021077	1300 N PROSPECT AV	532020000	N	SHORELINE LAKE BLUFF LLC	15000	5	\$ 0.75
3592212000	1313 N FRANKLIN PL	532020000	O	STEVE BIONDI	943200	5	\$ 47.16
3592006000	1300 N PROSPECT AV	532020000	N	JOHN R WELCH	231400	5	\$ 11.57
3601496000	1325 N VAN BUREN ST	532020000	O	THOMAS R & CAROL S MOTT	484000	5	\$ 24.20
3601185000	1028 E JUNEAU AV	532020000	N	ROBERT HILL	53000	5	\$ 2.65
3600956100	1229 N JACKSON ST	532020000	O	DEAN L THOME	198100	5	\$ 9.91
3601233000	1028 E JUNEAU AV	532020000	N	MARVIN E WEISS	53000	5	\$ 2.65
3600977000	1219 N JACKSON ST	532020000	O	DAVID G BAHRKE	129000	5	\$ 6.45
3601625000	601 E OGDEN AV	532020000	O	SHERYL GRYCOWSKI	192000	5	\$ 9.60
3592021083	1300 N PROSPECT AV	532020000	O	NICOLE ROSEN	15000	5	\$ 0.75
3592012000	1300 N PROSPECT AV	532020000	O	YURY SHIMANSKY	286900	5	\$ 14.35
3930784000	545 E WELLS ST	532020000	O	CAROLYN JANE SWEERS TRUSTEE	219600	5	\$ 10.98
3930694000	1108 N MILWAUKEE ST	532020000	O	SANDRA A MELZER	129000	5	\$ 6.45

TAXKEY	ADDRESS	GEO_ZIP_CO	OWN_OCPD	OWNER_NAME	C_A_TOTAL	C_A_CLASS	ASSESSMENT
3930647000	1108 N MILWAUKEE ST	532020000	O	LUKE M HOLTAN	149100	5	\$ 7.46
3930652000	1108 N MILWAUKEE ST	532020000	O	MICHAEL STOLTENBERG	145300	5	\$ 7.27
3930668000	1108 N MILWAUKEE ST	532020000	N	JAMES E OLSON JR	152800	5	\$ 7.64
3930896000	1111 N MARSHALL ST	532020000	N	CITY GREEN LLC	353800	5	\$ 17.69
3930294100	929 N ASTOR ST	532020000	O	DALE F ENGSTROM SURVIVOR'S	116100	5	\$ 5.81
3930651000	1108 N MILWAUKEE ST	532020000	O	WILLIAM D PACKARD	162600	5	\$ 8.13
3922533000	771 N WATER ST	532020000	O	MICHAEL F VITUCCI	133100	5	\$ 6.66
3922686000	923 E KILBOURN AV	532020000	N	CARLOS E SANTIAGO	1226000	5	\$ 61.30
3922893000	1150 N WATER ST	532020000	N	DOC MILW LP	58600	5	\$ 2.93
3922692000	923 E KILBOURN AV	532020000	O	MARGARET C FLINT	1900000	5	\$ 95.00
3930255100	929 N ASTOR ST	532020000	O	RACHEL P MCKINNEY	198800	5	\$ 9.94
3930265100	929 N ASTOR ST	532020000	N	HAROLD I PETRASKE	188800	5	\$ 9.44
3922637000	923 E KILBOURN AV	532020000	O	MILWAUKEE NEWPORT LLC	646000	5	\$ 32.30
3922837000	270 E HIGHLAND AV	532020000	O	PAULA J LIPPERT	195000	5	\$ 9.75
3922750000	270 E HIGHLAND AV	532020000	N	JAMES M WILSON & VIRGINIA L	138400	5	\$ 6.92
3930480100	777 N PROSPECT AV	532020000	O	MARY JANE GRALTON	623400	5	\$ 31.17
3922670000	923 E KILBOURN AV	532020000	N	DENNIS G PUNCHES REV TRUST	701000	5	\$ 35.05
3930862000	1040 N CASS ST	532020000	N	1040 CASS STREET LLC	14755000	7	\$ 737.75
3590101100	1229 N PROSPECT AV	532020000	N	SHELDON M SOLOCHEK	786100	7	\$ 39.31
3590115100	1341 N FRANKLIN PL	532020000	N	CAC FRANKLIN LLC	60000	7	\$ 3.00
3590116000	1333 N FRANKLIN PL	532020000	N	CAC FRANKLIN LLC	2140000	7	\$ 107.00
3590503000	1321 N FRANKLIN PL	532020000	N	1321 FRANKLIN LLC	1259000	7	\$ 62.95
3590508000	1106 E KNAPP ST	532020000	N	NIETS INVESTMENT CO	2423000	7	\$ 121.15
3590189111	1410 N FARWELL AV	532020000	N	HEINE APARTMENTS LLC	5813000	7	\$ 290.65
3600479000	1302 N ASTOR ST	532020000	N	1302 ASTOR LLC	904800	7	\$ 45.24
3600480100	1018 E KNAPP ST	532020000	N	SC RESIDENCE LLC	1380000	7	\$ 69.00
3600483000	1040 E KNAPP ST	532020000	N	1040 EAST KNAPP LLC	1339000	7	\$ 66.95
3600498000	1319 N ASTOR ST	532020000	N	SPEICH PROPERTIES II LLC	265000	7	\$ 13.25
3600501000	918 E KNAPP ST	532020000	N	918 KNAPP I LLC	972000	7	\$ 48.60
3600474000	1326 N ASTOR ST	532020000	N	JOSEPH A & SANDRA	419400	7	\$ 20.97
3600639000	829 E KNAPP ST	532020000	N	JMH 38 LLC	972000	7	\$ 48.60
3600642000	1244 N CASS ST	532020000	O	MICHAEL P BRUSH	362200	7	\$ 18.11
3600647000	1227 N CASS ST	532020000	N	1227 CASS LLC	888200	7	\$ 44.41
3600649000	719 E KNAPP ST	532020000	N	719 KNAPP LLC	920000	7	\$ 46.00
3600650000	1303 N CASS ST	532020000	N	1303 CASS LLC	1505000	7	\$ 75.25
3600651000	1309 N CASS ST	532020000	N	1309 CASS LLC	272600	7	\$ 13.63

TAXKEY	ADDRESS	GEO_ZIP_CO	OWN_OCPD	OWNER_NAME	C_A_TOTAL	C_A_CLASS	ASSESSMENT
3600652000	1315 N CASS ST	532020000	N	CASS STREET LLC	1174000	7	\$ 58.70
3600701110	1319 N JACKSON ST	532020000	N	TAH 60 LLC	7708000	7	\$ 385.40
3600812000	1041 E KNAPP ST	532020000	N	THE EMPIRE LLC	6182000	7	\$ 309.10
3600931000	1233 N MARSHALL ST	532020000	N	YAHR HOLDING LLC	2627000	7	\$ 131.35
3921560000	829 N CASS ST	532020000	O	829 CASS LLC	1297000	7	\$ 64.85
3921570000	804 N VAN BUREN ST	532020000	N	TOMAR LIMITED PARTNERSHIP	1201000	7	\$ 60.05
3921576000	935 N CASS ST	532020000	N	TOMAR LIMITED PARTNERSHIP	1422000	7	\$ 71.10
3921588100	1135 N CASS ST	532020000	N	JBC 5 LLC	613000	7	\$ 30.65
3921589100	1127 N CASS ST	532020000	N	JBC 17 LLC	804100	7	\$ 40.21
3921591000	1109 N CASS ST	532020000	N	JBC 35 LLC	1813000	7	\$ 90.65
3921592000	1039 N CASS ST	532020000	N	TANIA M REMENIUK, DANIEL G &	1543000	7	\$ 77.15
3921598000	1104 N VAN BUREN ST	532020000	N	JBC 18 LLC	1348000	7	\$ 67.40
3921601000	1123 N MARSHALL ST	532020000	N	JBC 2 LLC	1328000	7	\$ 66.40
3921606000	812 E STATE ST	532020000	N	PINEVIEW ENTERPRISES LLC	705000	7	\$ 35.25
3921607000	802 E STATE ST	532020000	N	JBC 16 LLC	1475000	7	\$ 73.75
3921616000	926 N CASS ST	532020000	N	TAH 15 LLC	957000	7	\$ 47.85
3921617100	803 E STATE ST	532020000	N	PASADENA APTS LLC	1266000	7	\$ 63.30
3921953000	1241 N MILWAUKEE ST	532020000	N	ROBERT S STEMBERGER	592100	7	\$ 29.61
3921618000	839 N MARSHALL ST	532020000	N	LPT 27 LLC	4678000	7	\$ 233.90
3921629000	826 N CASS ST	532020000	N	TAH 14 LLC	2744000	7	\$ 137.20
3921955000	1227 N MILWAUKEE ST	532020000	N	1227 N MILWAUKEE STREET LLC	714800	7	\$ 35.74
3930101000	1121 N WAVERLY PL	532020000	N	LODGEWOOD APARTMENTS,	5040000	7	\$ 252.00
3930451000	925 E WELLS ST	532020000	O	CUDAHY TOWER APTS LLC	8653000	7	\$ 432.65
3921695000	913 E KILBOURN AV	532020000	N	CCRT COMPANY	2294000	7	\$ 114.70
3921714000	1111 N ASTOR ST	532020000	N	JMH 31 LLC	1320700	7	\$ 66.04
3922027000	1210 N VAN BUREN ST	532020000	N	1210 VAN BUREN A LLC	525400	7	\$ 26.27
3922028100	706 E JUNEAU AV	532020000	N	706 JUNEAU A LLC	366100	7	\$ 18.31
3922037000	1318 N VAN BUREN ST	532020000	N	BINNIE SWISLOW	809800	7	\$ 40.49
3921718000	1030 N MARSHALL ST	532020000	N	1030 MARSHALL LLC	1183300	7	\$ 59.17
3921720000	1114 N MARSHALL ST	532020000	N	JMP 4 LLC	1936000	7	\$ 96.80
3921721000	903 E JUNEAU AV	532020000	N	903 JUNEAU LLC	1441000	7	\$ 72.05
3921394000	826 N MILWAUKEE ST	532020000	N	TRISTAN ESTATES LLC	1377700	7	\$ 68.89
3921410111	1029 N JACKSON ST	532020000	N	DJK 59 LLC, JBC 59 LLC	39588000	7	\$ 1,979.40
3921444100	626 E STATE ST	532020000	N	YANKEE HILL HSG PTNRS LP	13882000	7	\$ 694.10
3921463100	626 E KILBOURN AV	532020000	N	YANKEE HILL HSG PTNRS LP	18478000	7	\$ 923.90
3921600100	709 E JUNEAU AV	532020000	N	TOMAR LIMITED PARTNERSHIP	4619000	7	\$ 230.95

TAXKEY	ADDRESS	GEO_ZIP_CO	OWN_OCPD	OWNER_NAME	C_A_TOTAL	C_A_CLASS	ASSESSMENT
3921608000	807 E JUNEAU AV	532020000	N	TOMAR LIMITED PARTNERSHIP	1263000	7	\$ 63.15
3930108100	1006 E STATE ST	532020000	N	LPT 42 LLC	3220000	7	\$ 161.00
3920937100	610 E MASON ST	532020000	N	MITCHELL INC DBA MITCHELL	810800	7	\$ 40.54
3921711100	930 N MARSHALL ST	532020000	N	ATID INVESTMENTS LLP	708300	7	\$ 35.42
3922039000	712 E KNAPP ST	532020000	N	EAST SIDE COMMONS LLC	817000	7	\$ 40.85
3590280110	1252 N PROSPECT AV	532020000	N	PROSPECT AVE REAL ESTATE	7947000	7	\$ 397.35
3600991100	1029 E KNAPP ST	532020000	N	SHORELAND MANOR PARTNERS	3917000	7	\$ 195.85
3590506000	1112 E KNAPP ST	532020000	N	DAK PROPERTIES XI LLC	925800	7	\$ 46.29
3600641000	815 E KNAPP ST	532020000	O	KNAPP & VANBUREN LLC	427900	7	\$ 21.40
3600648000	1245 N CASS ST	532020000	N	MOSCATO ASSET MANAGEMENT	418000	7	\$ 20.90
3921611100	933 N MARSHALL ST	532020000	N	MARSHALL HOUSE LLC	2827000	7	\$ 141.35
3921722100	913 E JUNEAU AV	532020000	O	CHARLES F STEWART	1275000	7	\$ 63.75
3600471000	1019 E OGDEN AV	532020000	O	ABBOT ROW CORPORATION	3850000	7	\$ 192.50
3590188110	1333 N PROSPECT AV	532020000	N	BLOCK 8 LLC	500	7	\$ 0.03
3921704000	903 E KILBOURN AV	532020000	N	CAPITAL 45 LLC	2294000	7	\$ 114.70
3921719000	1104 N MARSHALL ST	532020000	N	JBC 19 LLC	3756000	7	\$ 187.80
3921559000	835 N CASS ST	532020000	N	LBH 2 LLC	1801000	7	\$ 90.05
3921605000	1007 N MARSHALL ST	532020000	N	1007 MARSHALL LLC	2428000	7	\$ 121.40
3921612000	921 N MARSHALL ST	532020000	N	JBC 56 LLC	2838000	7	\$ 141.90
3590107100	1115 E KNAPP ST	532020000	N	VANDELAY KNAPP LLC	284900	7	\$ 14.25
							\$ 96,436.12
3930603000	520 E MASON ST	532020000	N	CITY OF MILW REDEV AUTH	0	9	\$ -
3930604100	545 E WELLS ST	532020000	O	CATHEDRAL CONDOMINIUMS LLC	0	9	\$ -
3922421000	1024 N WATER ST	532020000	N	CITY OF MILWAUKEE	0	9	\$ -
3590182100	1300 N FRANKLIN PL	532020000	N	MILWAUKEE COUNTY	0	9	\$ -
3590111000	1249 N FRANKLIN PL	532020000	N	THE LYNDE & HARRY BRADLEY	0	9	\$ -
3590112000	1241 N FRANKLIN PL	532020000	O	THE LYNDE & HARRY BRADLEY	0	9	\$ -
3600482110	1032 E KNAPP ST	532020000	O	ST CATHERINE RESIDENCE	0	9	\$ -
3600496000	1323 N ASTOR ST	532020000	N	ST PAULS EPISCOPAL CHURCH	0	9	\$ -
3600502100	914 E KNAPP ST	532020000	O	ST PAULS EPISCOPAL CHURCH	0	9	\$ -
3600506000	1331 N ASTOR ST	532020000	N	CORPORATION FOR SOCIAL &	0	9	\$ -
3600636000	816 E KNAPP ST	532020000	N	CITY OF MILWAUKEE (SCHOOL)	0	9	\$ -
3600654110	1329 N CASS ST	532020000	N	SISTERS OF CHARITY OF	0	9	\$ -
3921477000	840 N JACKSON ST	532020000	N	ST JOHN'S CATHEDRAL	0	9	\$ -

TAXKEY	ADDRESS	GEO_ZIP_CO	OWN_OCPD	OWNER_NAME	C_A_TOTAL	C_A_CLASS	ASSESSMENT
3920746100	535 N MILWAUKEE ST	532020000	N	CITY OF MILWAUKEE	0	9	\$ -
3920802000	412 E WISCONSIN AV	532020000	N	CITY OF MILW REDEV AUTH	0	9	\$ -
3921597000	1036 N VAN BUREN ST	532020000	O	METROBROOK CHURCH LTD	0	9	\$ -
3921177100	1027 N EDISON ST	532020000	N	CITY OF MILW REDEV AUTH	0	9	\$ -
3921604000	1029 N MARSHALL ST	532020000	O	MILW HOME FOR THE FRIENDLESS	0	9	\$ -
3921925113	1300 N JACKSON ST	532020000	N	JEWISH FAMILY SERVICES INC	0	9	\$ -
3930411000	1025 N MILWAUKEE ST	532020000	N	MILWAUKEE SCHOOL OF	0	9	\$ -
3921180000	1001 N EDISON ST	532020000	N	CITY OF MILW VAC ST	0	9	\$ -
3921951100	317 E KNAPP ST	532020000	N	MILWAUKEE SCHOOL OF	0	9	\$ -
3922342000	144 E WELLS ST	532020000	O	PABST THEATER FOUNDATION INC	0	9	\$ -
3922343100	108 E WELLS ST	532020000	O	MILWAUKEE REPERTORY	0	9	\$ -
3930421000	428 E STATE ST	532020000	N	MILWAUKEE SCHOOL OF	0	9	\$ -
3930422000	408 E STATE ST	532020000	N	MILWAUKEE SCHOOL OF	0	9	\$ -
3930431000	1120 N BROADWAY	532020000	N	MILWAUKEE SCHOOL OF	0	9	\$ -
3921957100	324 E JUNEAU AV	532020000	N	MILWAUKEE SCHOOL OF	0	9	\$ -
3922402000	131 E KILBOURN AV	532020000	N	CITY OF MILW	0	9	\$ -
3930102000	1105 N WAVERLY PL	532020000	O	IMMANUEL PRESBYTERIAN	0	9	\$ -
3921210100	1001 N WATER ST	532020000	N	MILW CNTY WAR MEM CNTR INC	0	9	\$ -
3921261000	200 E WELLS ST	532020000	N	CITY OF MILWAUKEE	0	9	\$ -
3921262120	920 N WATER ST	532020000	N	MILWAUKEE COUNTY	0	9	\$ -
3921963000	1234 N BROADWAY	532020000	N	MARKET STREET PARTNERS IV	0	9	\$ -
3930103100	1035 N WAVERLY PL	532020000	N	IMMANUEL PRESBYTERIAN	0	9	\$ -
3930461000	790 N VAN BUREN ST	532020000	O	TRUSTEES, ANCIENT ACCEPTED	0	9	\$ -
3920671000	210 E MICHIGAN ST	532020000	O	GRAND AVENUE CLUB INC	0	9	\$ -
3921305111	1000 N MARKET ST	532020000	N	MILWAUKEE SCHOOL OF	0	9	\$ -
3921324110	809 N BROADWAY	532020000	O	CITY OF MILWAUKEE	0	9	\$ -
3921329100	325 E KILBOURN AV	532020000	N	ST MARY'S CONGREGATION	0	9	\$ -
3921330110	833 N MILWAUKEE ST	532020000	N	ST MARY'S CONGREGATION	0	9	\$ -
3921336100	836 N BROADWAY	532020000	O	ST MARY'S CONGREGATION	0	9	\$ -
3921353110	1000 N BROADWAY	532020000	N	MILWAUKEE SCHOOL OF	0	9	\$ -
3921355110	1040 N BROADWAY	532020000	N	MILWAUKEE SCHOOL OF	0	9	\$ -
3921359110	1121 N MILWAUKEE ST	532020000	N	MILWAUKEE SCHOOL OF	0	9	\$ -
3921380110	432 E KILBOURN AV	532020000	N	MILWAUKEE SCHOOL OF	0	9	\$ -
3921724110	1100 N PROSPECT AV	532020000	N	MILWAUKEE COUNTY	0	9	\$ -
3921726114	929 E WISCONSIN AV	532020000	N	MILWAUKEE COUNTY	0	9	\$ -
3921393000	820 N MILWAUKEE ST	532020000	N	MILWAUKEE SCHOOL OF	0	9	\$ -

TAXKEY	ADDRESS	GEO_ZIP_CO	OWN_OCPD	OWNER_NAME	C_A_TOTAL	C_A_CLASS	ASSESSMENT
3921396000	520 E WELLS ST	532020000	N	MILWAUKEE COUNTY	0	9	\$ -
3921400112	517 E STATE ST	532020000	N	MILWAUKEE SCHOOL OF	0	9	\$ -
3920722000	784 N BROADWAY	532020000	N	CITY OF MILW FIRE STA	0	9	\$ -
3921403110	500 E KILBOURN AV	532020000	N	MILWAUKEE SCHOOL OF	0	9	\$ -
3921476000	802 N JACKSON ST	532020000	N	ST JOHN'S CATHEDRAL	0	9	\$ -
3922148100	130 E JUNEAU AV	532020000	O	THE VILLAGE CHURCH	0	9	\$ -
3921172111	929 N WATER ST	532020000	O	MILWAUKEE COUNTY	0	9	\$ -
3922343200	122 E WELLS ST	532020000	N	CITY OF MILW	0	9	\$ -
3920847000	515 E WISCONSIN AV	532020000	O	U S OF AMERICA GOVT BLDG	0	9	\$ -
3921625110	810 N CASS ST	532020000	N	WOMANS' CLUB OF WISCONSIN	0	9	\$ -
3921630000	813 E KILBOURN AV	532020000	O	WOMANS' CLUB OF WISCONSIN	0	9	\$ -
3921323112	841 N BROADWAY	532020000	N	CITY OF MILWAUKEE	0	9	\$ -
3920730100	722 N BROADWAY	532020000	N	WISCONSIN BELL INC	0	9	\$ -
3600472100	1009 E OGDEN AV	532020000	N	TRTS OF FIRST UNITARIAN	0	9	\$ -
3611982000	1245 N BROADWAY	532020000	N	MILWAUKEE SCHOOL OF	0	9	\$ -
3600645000	722 E JUNEAU AV	532020000	O	SUMMERFIELD CHURCH	0	9	\$ -
3921966110	419 E KNAPP ST	532020000	N	ASSISI HOMES JEFFERSON	0	9	\$ -
3921724120	901 N PROSPECT AV	532020000	N	MILWAUKEE COUNTY	0	9	\$ -
3921954100	1235 N MILWAUKEE ST	532020000	N	MILWAUKEE SCHOOL OF	0	9	\$ -
3600503000	1334 N MARSHALL ST	532020000	N	ST PAULS EPISCOPAL CHURCH	0	9	\$ -
3600932000	804 E JUNEAU AV	532020000	O	ALL SAINTS CATHEDRAL	0	9	\$ -
3921961100	1200 N BROADWAY	532020000	N	MILWAUKEE SCHOOL OF	0	9	\$ -
					1928722400		\$

APPENDIX E

Proposed 2013 Budget

Income:

NID Assessments	\$475,000
Additional County Funding	?
	<hr/>
TOTAL	\$475,000

Expenses:

Debt service on capital improvements Cathedral Square	\$150,000
Debt service on capital improvements Juneau Park	\$150,000
On-going maintenance at Cathedral Square	\$ 87,500
On-going maintenance at Juneau Park	<u>\$ 87,500</u>
TOTAL	\$475,000

* If Milwaukee County fails to enter into a cooperative access and maintenance agreement with the District prior to December 15, 2012, the 2013 proposed annual operating budget for the District and total NID assessments for 2013 shall be reduced to \$96,436, which sum shall be used solely to pay NID creation and plan design expenses. In such event, NID assessments shall be levied pursuant to this budget in 2014.

APPENDIX F

City Attorney's Opinion

GRANT F. LANGLEY
City Attorney

RUDOLPH M. KONRAD
LINDA ULISS BURKE
VINCENT D. MOSCHELLA
Deputy City Attorneys



THOMAS O. GARTNER
SUSAN D. BICKERT
STUART S. MUKAMAL
THOMAS J. BEAMISH
MAURITA F. HOUREN
JOHN J. HEINEN
SUSAN E. LAPPEN
JAN A. SMOKOWICZ
PATRICIA A. FRICKER
HEIDI WICK SPOERL
KURT A. BEHLING
GREGG C. HAGOPIAN
ELLEN H. TANGEN
MELANIE R. SWANK
JAY A. UNORA
DONALD L. SCHRIEFER
EDWARD M. EHRlich
LEONARD A. TOKUS
MIRIAM R. HORWITZ
MARYNELL REGAN
G. O'SULLIVAN-CROWLEY
KATHRYN Z. BLOCK
ELOISA DE LEÓN
ADAM B. STEPHENS
KEVIN P. SULLIVAN
THOMAS D. MILLER
JARELY M. RUIZ
ROBIN A. PEDERSON
CHRISTINE M. QUINN
MARGARET C. DAUN
JEREMY R. MCKENZIE
MARY L. SCHANNING
PETER J. BLOCK
NICHOLAS P. DESIATO
Assistant City Attorneys

August 6, 2012

Rocky Marcoux, Commissioner
Department of City Development
809 North Broadway
Milwaukee, WI 53202

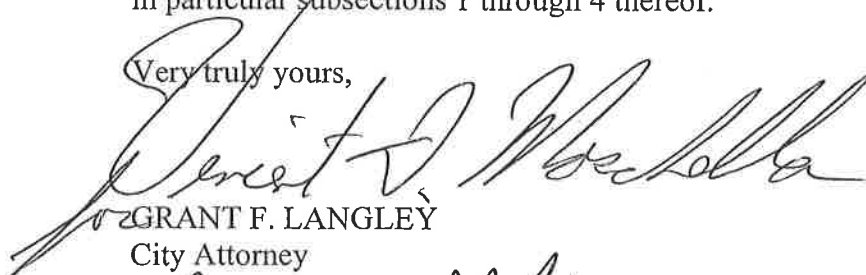
Re: Proposed Operating Plan for Neighborhood Improvement District No. 2
2 Parks-Juneau Park/Cathedral Square

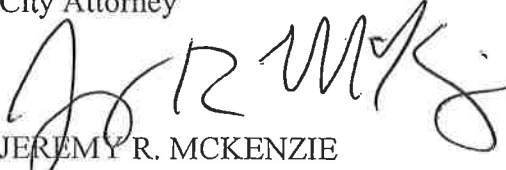
Dear Commissioner Marcoux:

This letter is written in response to your request of August 1, 2012 for this office to review the proposed initial Operating Plan for Neighborhood Improvement District No. 2 (the "Plan"). You asked us to provide an opinion with respect to compliance on the part of the Plan with the requirements of Wis. Stat. § 66.110 (2)(f).

We have reviewed the Plan, a copy of which is attached hereto, and, based upon such review, are of the opinion the Plan meets the requirements of Wis. Stat. § 66.1110(2)(f), in particular subsections 1 through 4 thereof.

Very truly yours,


GRANT F. LANGLEY
City Attorney


JEREMY R. MCKENZIE
Assistant City Attorney

JRM:lmc
Attachment

1050-2011-2078:183461

OFFICE OF THE CITY ATTORNEY

Milwaukee City Hall Suite 800 • 200 East Wells Street • Milwaukee, Wisconsin 53202-3551 • Telephone: 414.286.2601 • TDD: 414.286.2025 • Fax: 414.286.8550